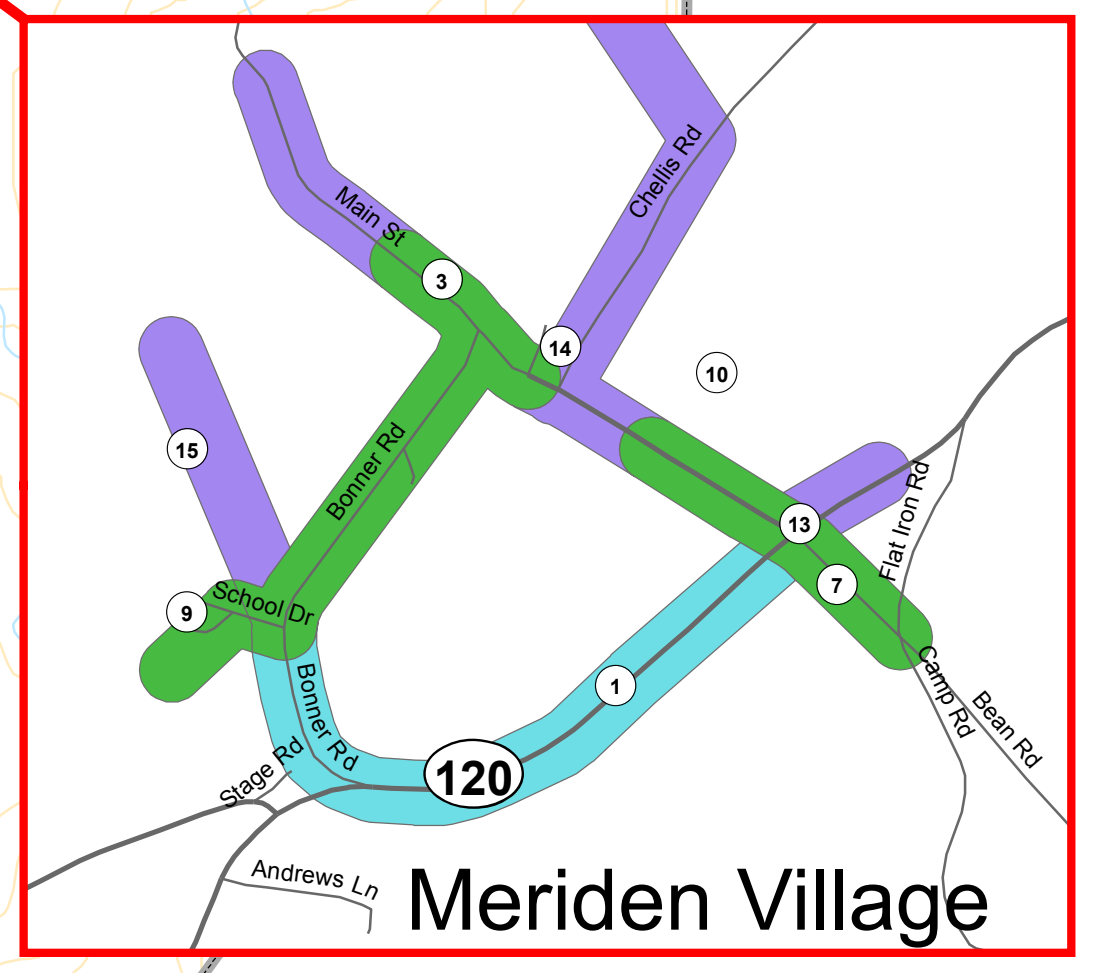
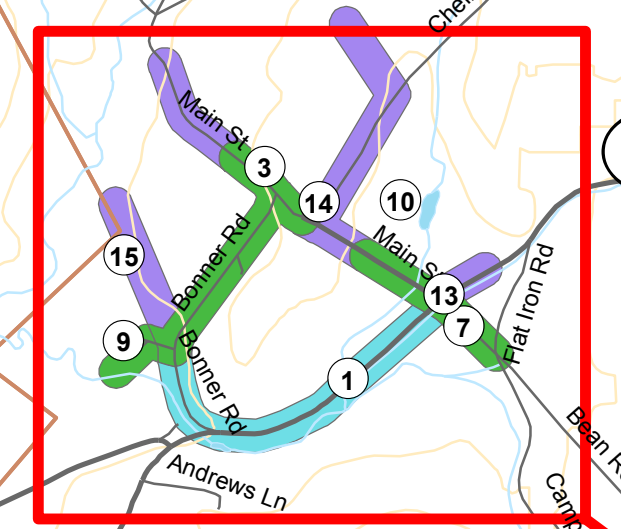
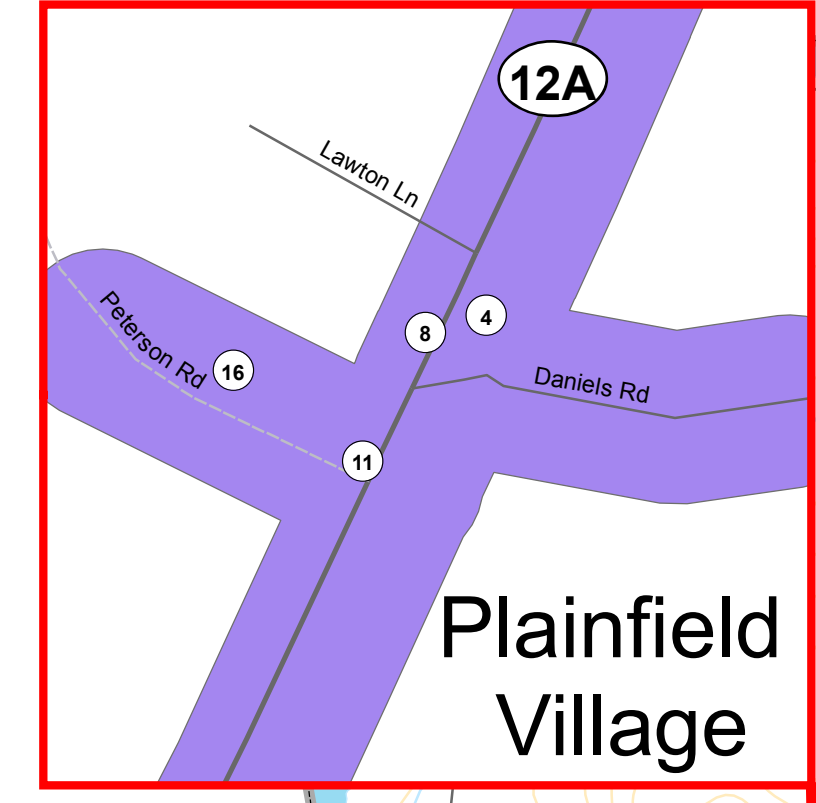
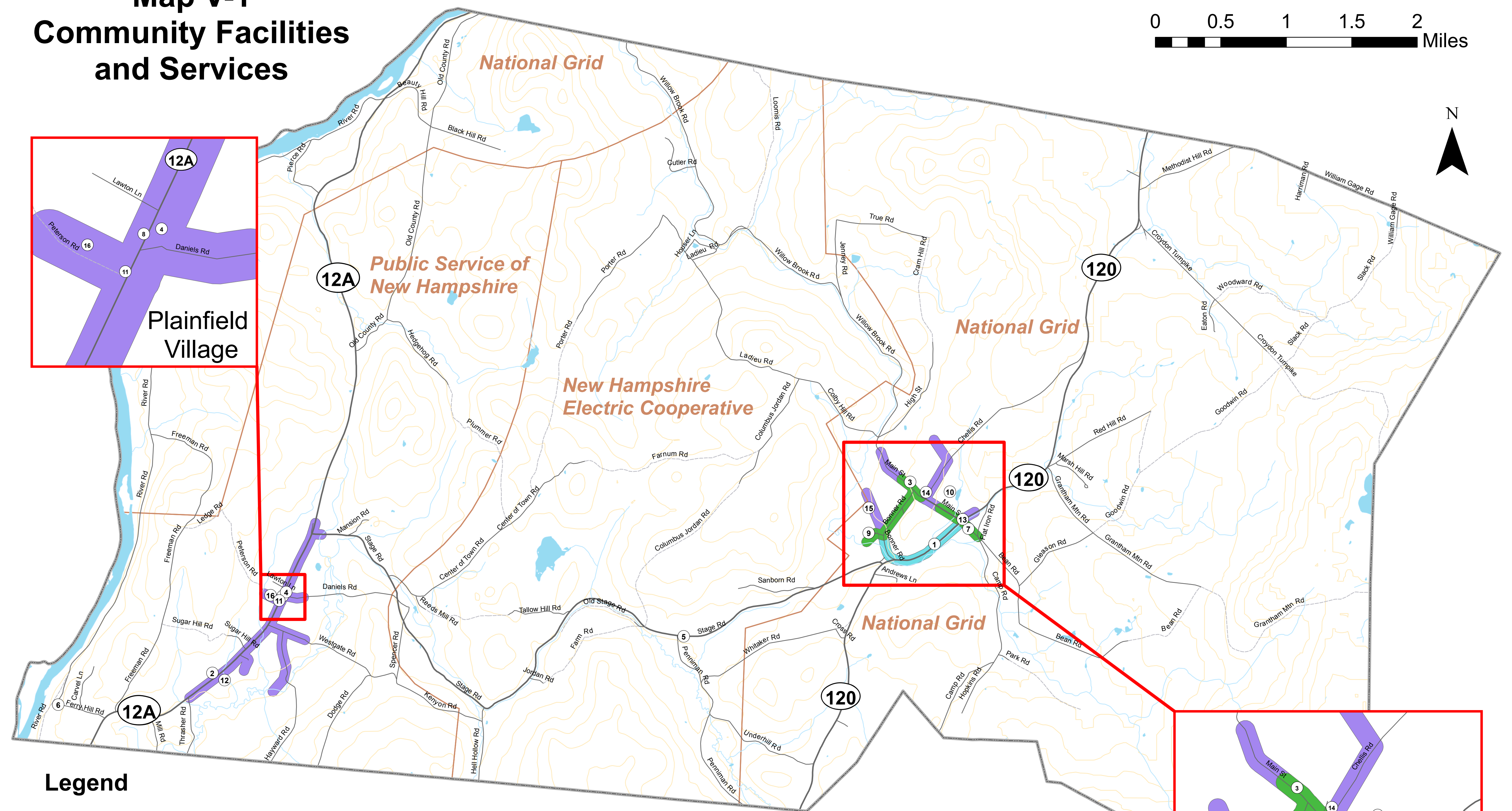
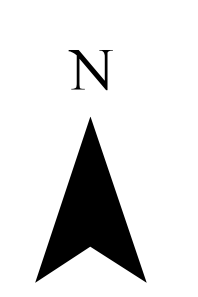
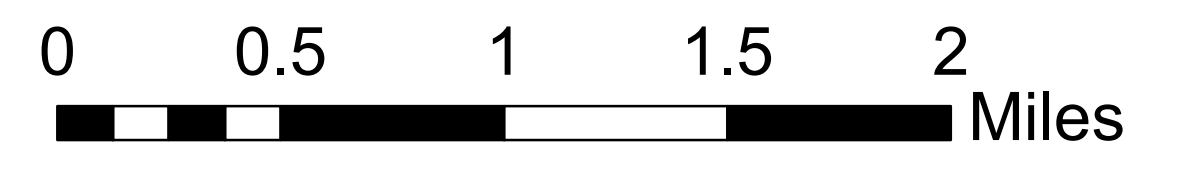


Map V-1 Community Facilities and Services



Legend

- Water Service
- Sewer Service
- Water & Sewer
- Electric Service Areas
- State Road
- Local Road
- Class VI Road
- Ponds
- Permanent Streams
- 100-ft Elevation Contours

1 Meriden Volunteer Fire Dept.	9 Plainfield Elementary School
2 Plainfield Volunteer Fire Dept.	10 Kimball Union Academy
3 Police Dept. & Town Office	11 Community Baptist Church of Plainfield
4 Plainfield Town Hall	12 Christ Community Church
5 Highway Dept.	13 First Baptist Church of Meriden
6 Town Gravel Pit	14 Meriden Congregational Church
7 Meriden Public Library	15 Meriden Wastewater Treatment Facility
8 Philip Read Memorial Library	16 Corey Taber Community Field

Data Sources: Facility/utility data from Town of Plainfield & UVLSRPC, 2010. Water/sewer service areas from DES, 2010, with revisions by Plainfield Planning Board. Roads data from NHDOT, 2010, updated by Town and UVLSRPC, 2011. USGS elevation contours from UVLSRPC, 1998. Data distributed by NH GRANIT, the state's GIS clearinghouse.