

PROPERTY MAPS

# PLAINFIELD

NEW HAMPSHIRE

PRODUCED BY

**CARTOGRAPHIC ASSOCIATES, Inc.**

PROFESSIONAL GIS CONSULTANTS

MUNICIPAL MAPPING – GIS – PUBLIC WORKS INFORMATION MANAGEMENT

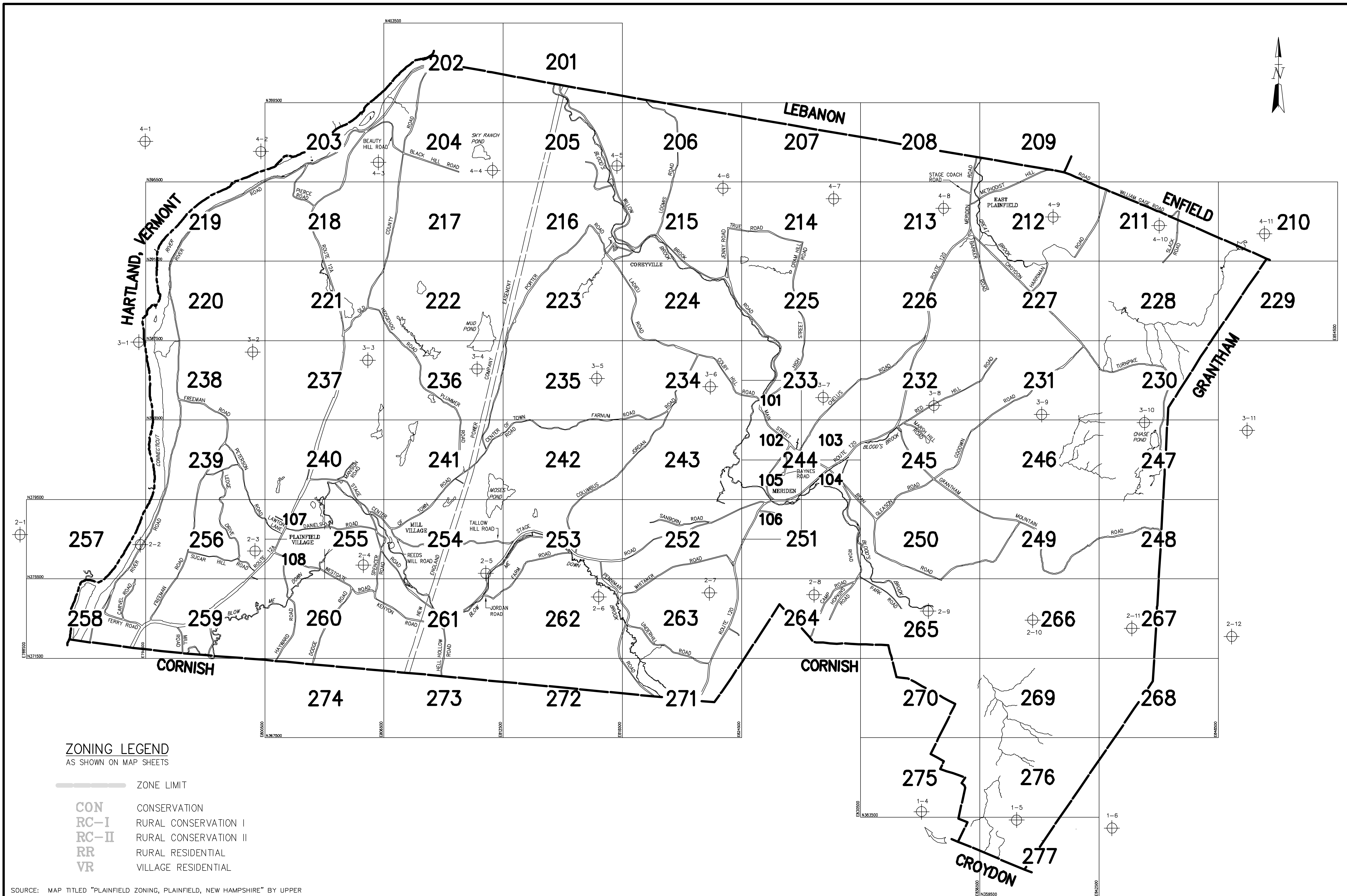
11 PLEASANT STREET, LITTLETON, NEW HAMPSHIRE 03561

TEL. 603-444-6768

(800)322-4540

FAX (603)444-1366

WWW.CAI-INFO.COM



**ZONING LEGEND**  
AS SHOWN ON MAP SHEETS

- ZONE LIMIT
- CON** CONSERVATION
- RC-I** RURAL CONSERVATION I
- RC-II** RURAL CONSERVATION II
- RR** RURAL RESIDENTIAL
- VR** VILLAGE RESIDENTIAL

SOURCE: MAP TITLED "PLAINFIELD ZONING, PLAINFIELD, NEW HAMPSHIRE" BY UPPER VALLEY LAKE SUNAPEE REGIONAL PLANNING COMMISSION. DATED APRIL 1997.

THIS MAP IS FOR ASSESSMENT PURPOSES. IT IS NOT VALID FOR LEGAL DESCRIPTION OR CONVEYANCE.  
THE HORIZONTAL DATUM IS THE NEW HAMPSHIRE STATE PLANE COORDINATE SYSTEM, NAD 83.  
PHOTOGRAPHY DATE: APRIL 25, 2003  
COMPLETION DATE: NOVEMBER 30, 2004

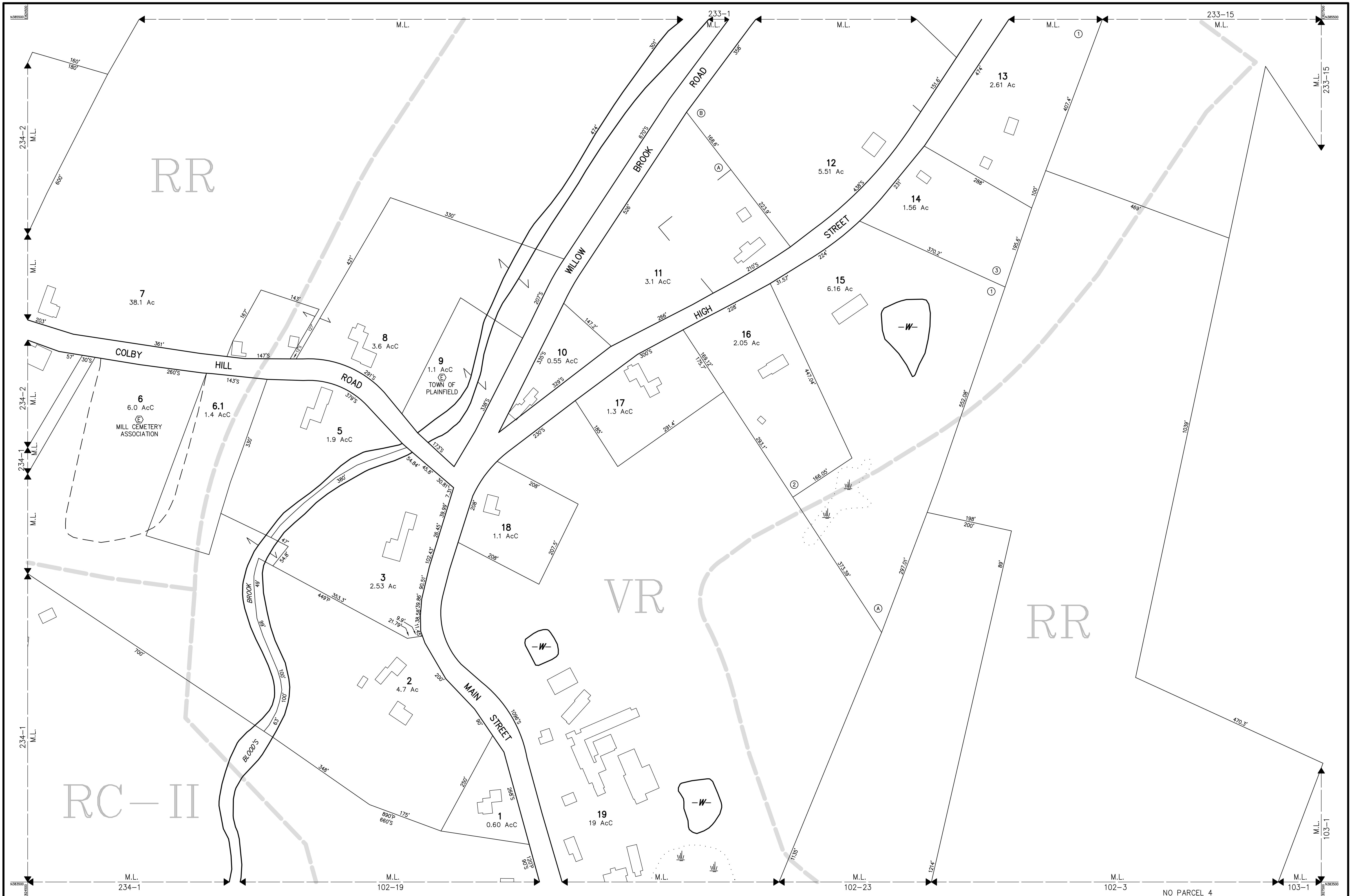
PRODUCED IN 2004 BY  
**CARTOGRAPHIC ASSOC. INC.**  
PROFESSIONAL GIS CONSULTANTS  
MUNICIPAL MAPPING - GIS - PUBLIC WORKS INFORMATION MANAGEMENT  
11 PLEASANT STREET, LITTLETON, NEW HAMPSHIRE 03561  
(603)444-6768 - 1(800)322-4540 - FAX (603)444-1366 - WWW.CAI-INFO.COM

**LEGEND**  
**201** 1" = 200' SCALE MAP  
**101** 1" = 100' SCALE MAP  
1-4 APPROXIMATE LOCATION OF PHOTO CENTER

SCALE 1" = 2200'  
FEET 0 1100 2200 4400 6600  
METERS 0 650 1100 1750  
REVISED TO :

PROPERTY MAPS  
**PLAINFIELD**  
NEW HAMPSHIRE

INDEX MAP



THIS MAP IS FOR ASSESSMENT PURPOSES. IT IS NOT VALID FOR LEGAL DESCRIPTION OR CONVEYANCE.

THE HORIZONTAL DATUM IS THE NEW HAMPSHIRE STATE PLANE COORDINATE SYSTEM, NAD 83.

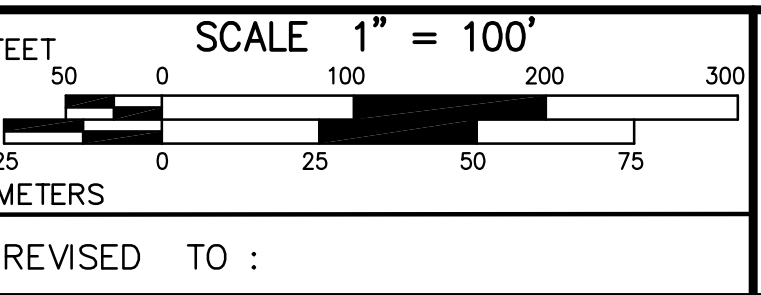
PHOTOGRAPHY DATE: APRIL 25, 2003

COMPLETION DATE: NOVEMBER 30, 2004

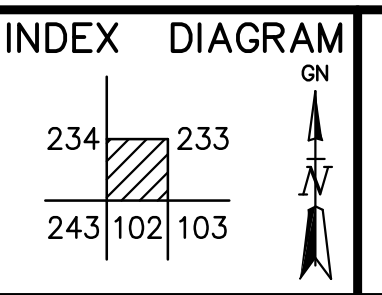
PRODUCED IN 2004 BY  
**CARTOGRAPHIC ASSOC. INC.**  
 PROFESSIONAL GIS CONSULTANTS  
 MUNICIPAL MAPPING - GIS - PUBLIC WORKS INFORMATION MANAGEMENT  
 11 PLEASANT STREET, LITTLETON, NEW HAMPSHIRE 03561  
 (603)444-6768 - 1(800)322-4540 - FAX (603)444-1366 - WWW.CAI-INFO.COM

AREA SURVEYED	..... Ac
AREA CALCULATED	..... ACc
RECORD DIMENSION	..... 100'
SCALED DIMENSION	..... 100'S
MATCH LINE	← M.L. →
WATER	← W →

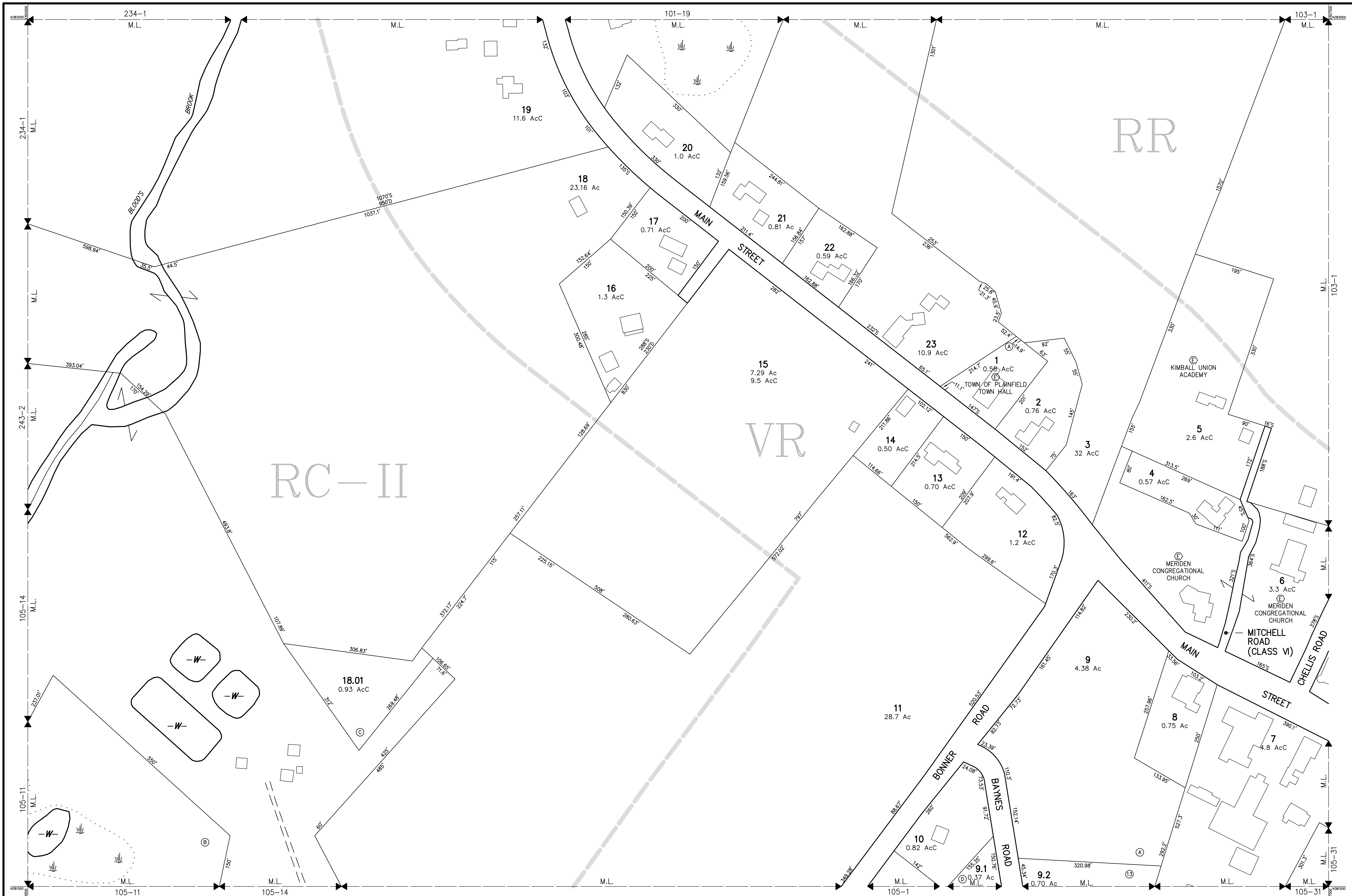
EXEMPT PROPERTY	Ⓢ
SUBDIVISION LOT NO.	Ⓣ
BUILDING	▭
RIGHT OF WAY/ACCESS	— RW —
COMMON OWNERSHIP	— CO —
WETLANDS	← W →



PROPERTY MAPS  
**PLAINFIELD**  
 NEW HAMPSHIRE



MAP NO.  
**101**



THIS MAP IS FOR ASSESSMENT PURPOSES. IT IS NOT VALID FOR LEGAL DESCRIPTION OR CONVEYANCE.

THE HORIZONTAL DATUM IS THE NEW HAMPSHIRE STATE PLANE COORDINATE SYSTEM, NAD 83.

PHOTOGRAPHY DATE: APRIL 25, 2003

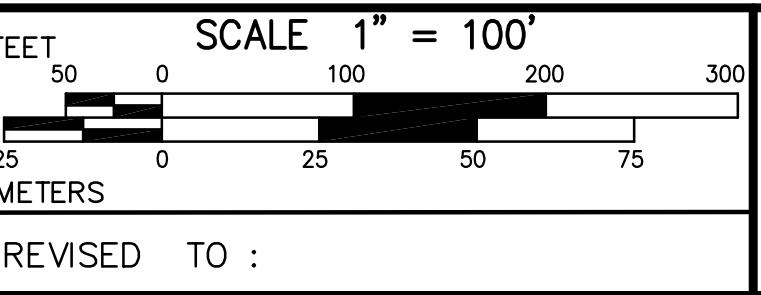
COMPLETION DATE: NOVEMBER 30, 2004

PRODUCED IN 2004 BY  
**CARTOGRAPHIC ASSOC. INC.**  
 PROFESSIONAL GIS CONSULTANTS  
 MUNICIPAL MAPPING - GIS - PUBLIC WORKS INFORMATION MANAGEMENT  
 11 PLEASANT STREET, LITTLETON, NEW HAMPSHIRE 03561  
 (603)444-6768 - 1(800)322-4540 - FAX (603)444-1366 - WWW.CAI-INFO.COM

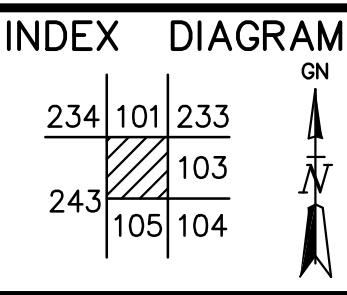
AREA SURVEYED . . . . . Ac  
 AREA CALCULATED . . . . . AcC  
 RECORD DIMENSION . . . . . 100'  
 SCALED DIMENSION . . . . . 100'S  
 MATCH LINE . . . . . M.L.

**LEGEND**

EXEMPT PROPERTY . . . . . (E)  
 SUBDIVISION LOT NO. . . . . (2)  
 BUILDING . . . . . [Symbol]  
 RIGHT OF WAY/ACCESS . . . . . [Symbol]  
 COMMON OWNERSHIP . . . . . [Symbol]  
 WETLANDS . . . . . [Symbol]



PROPERTY MAPS  
**PLAINFIELD**  
 NEW HAMPSHIRE



MAP NO.  
**102**



THIS MAP IS FOR ASSESSMENT PURPOSES. IT IS NOT VALID FOR LEGAL DESCRIPTION OR CONVEYANCE.

THE HORIZONTAL DATUM IS THE NEW HAMPSHIRE STATE PLANE COORDINATE SYSTEM, NAD 83.

PHOTOGRAPHY DATE: APRIL 25, 2003

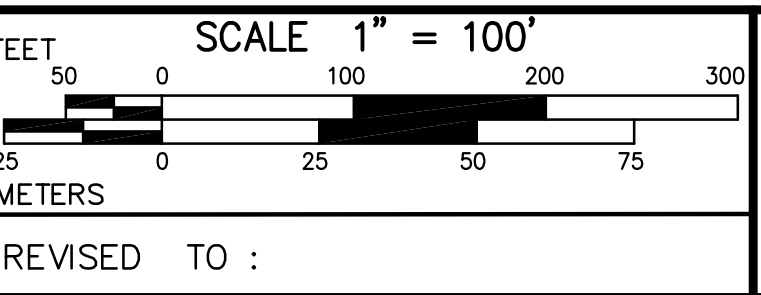
COMPLETION DATE: NOVEMBER 30, 2004

PRODUCED IN 2004 BY  
**CARTOGRAPHIC ASSOC. INC.**  
 PROFESSIONAL GIS CONSULTANTS  
 MUNICIPAL MAPPING - GIS - PUBLIC WORKS INFORMATION MANAGEMENT  
 11 PLEASANT STREET, LITTLETON, NEW HAMPSHIRE 03561  
 (603)444-6768 - 1(800)322-4540 - FAX (603)444-1366 - WWW.CAI-INFO.COM

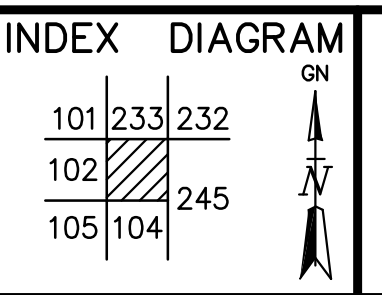
LEGEND

AREA SURVEYED	..... Ac
AREA CALCULATED	..... AcC
RECORD DIMENSION	..... 100'
SCALED DIMENSION	..... 100'S
MATCH LINE	← M.L. →
WATER	— W —

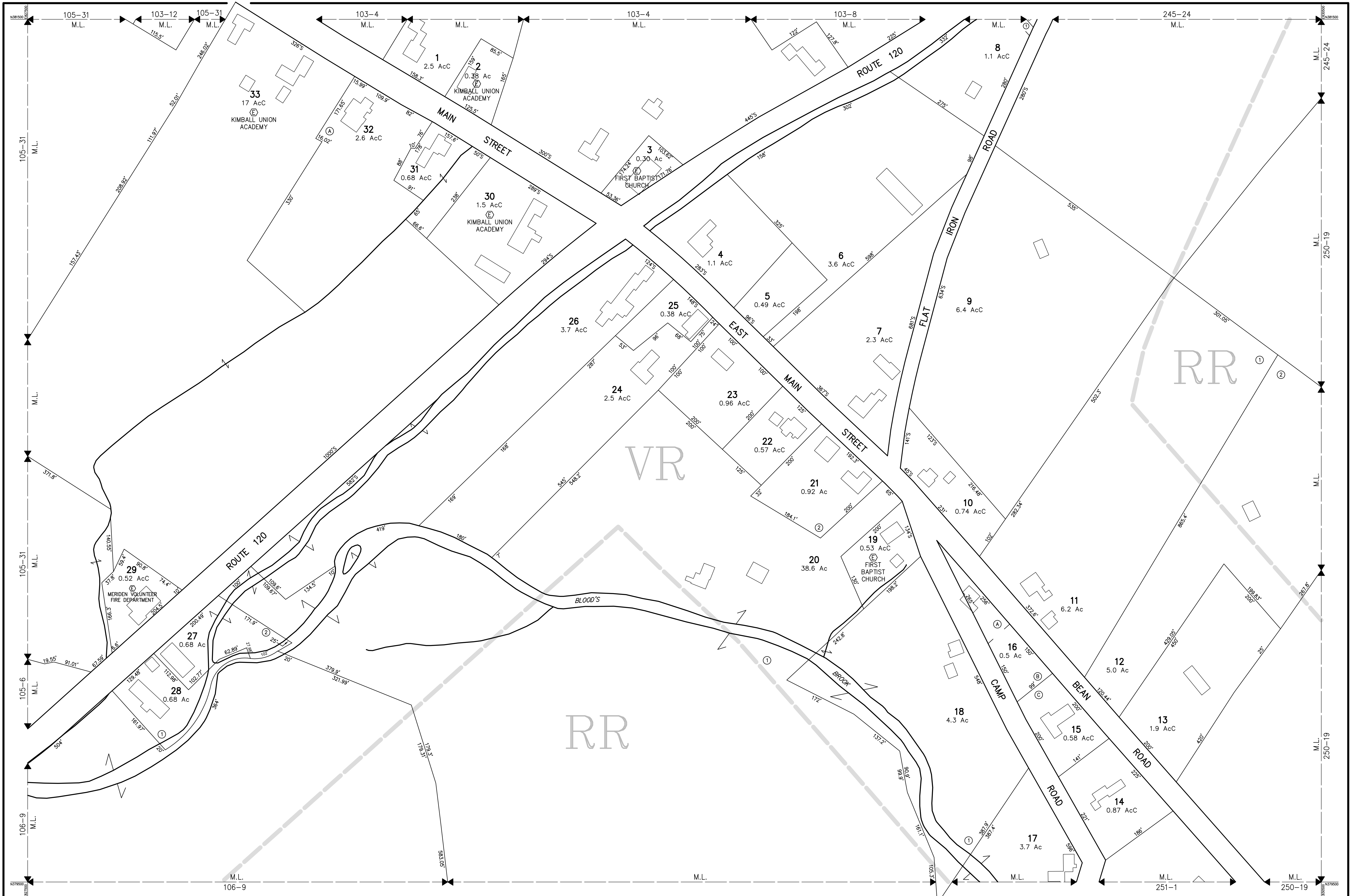
EXEMPT PROPERTY	⊕
SUBDIVISION LOT NO.	Ⓢ
BUILDING	▭
RIGHT OF WAY/ACCESS	— RW —
COMMON OWNERSHIP	— CO —
WETLANDS	Ⓢ



PROPERTY MAPS  
**PLAINFIELD**  
 NEW HAMPSHIRE



MAP NO.  
**103**



THIS MAP IS FOR ASSESSMENT PURPOSES. IT IS NOT VALID FOR LEGAL DESCRIPTION OR CONVEYANCE.

THE HORIZONTAL DATUM IS THE NEW HAMPSHIRE STATE PLANE COORDINATE SYSTEM, NAD 83.

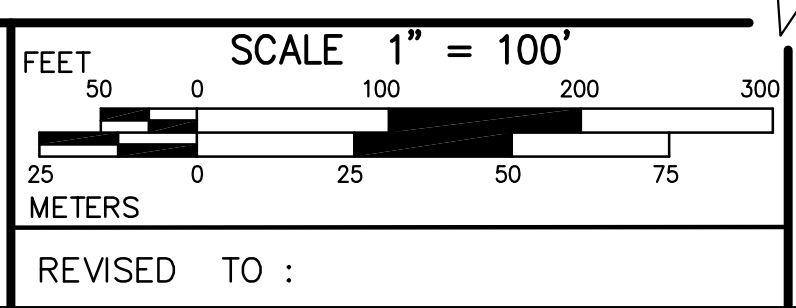
PHOTOGRAPHY DATE: APRIL 25, 2003

COMPLETION DATE: NOVEMBER 30, 2004

PRODUCED IN 2004 BY  
**CARTOGRAPHIC ASSOC. INC.**  
 PROFESSIONAL GIS CONSULTANTS  
 MUNICIPAL MAPPING - GIS - PUBLIC WORKS INFORMATION MANAGEMENT  
 11 PLEASANT STREET, LITTLETON, NEW HAMPSHIRE 03561  
 (603)444-6768 - 1(800)322-4540 - FAX (603)444-1366 - WWW.CAI-INFO.COM

AREA SURVEYED	Ac
AREA CALCULATED	AcC
RECORD DIMENSION	100'
SCALED DIMENSION	100'S
MATCH LINE	M.L.
WATER	

EXEMPT PROPERTY	
SUBDIVISION LOT NO.	
BUILDING	
RIGHT OF WAY/ACCESS	
COMMON OWNERSHIP	
WETLANDS	



PROPERTY MAPS  
**PLAINFIELD**  
 NEW HAMPSHIRE

INDEX DIAGRAM	GN

MAP NO.  
**104**



THIS MAP IS FOR ASSESSMENT PURPOSES. IT IS NOT VALID FOR LEGAL DESCRIPTION OR CONVEYANCE.

THE HORIZONTAL DATUM IS THE NEW HAMPSHIRE STATE PLANE COORDINATE SYSTEM, NAD 83.

PHOTOGRAPHY DATE: APRIL 25, 2003

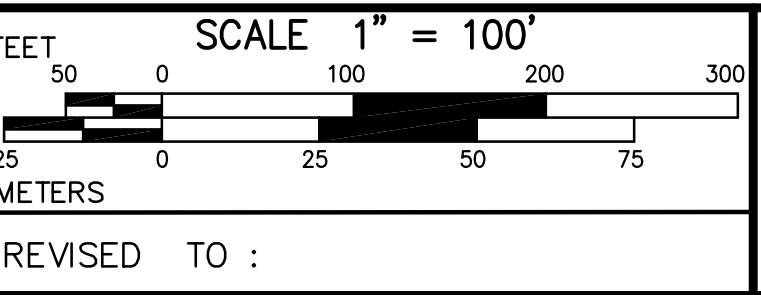
COMPLETION DATE: NOVEMBER 30, 2004

PRODUCED IN 2004 BY  
**CARTOGRAPHIC ASSOC. INC.**  
 PROFESSIONAL GIS CONSULTANTS  
 MUNICIPAL MAPPING - GIS - PUBLIC WORKS INFORMATION MANAGEMENT  
 11 PLEASANT STREET, LITTLETON, NEW HAMPSHIRE 03561  
 (603)444-6768 - 1(800)322-4540 - FAX (603)444-1366 - WWW.CAI-INFO.COM

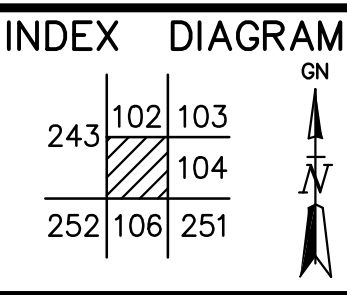
**LEGEND**

AREA SURVEYED . . . . . Ac  
 AREA CALCULATED . . . . . AcC  
 RECORDED DIMENSION . . . . . 100'  
 SCALED DIMENSION . . . . . 100'S  
 MATCH LINE . . . . . M.L.  
 WATER . . . . . W

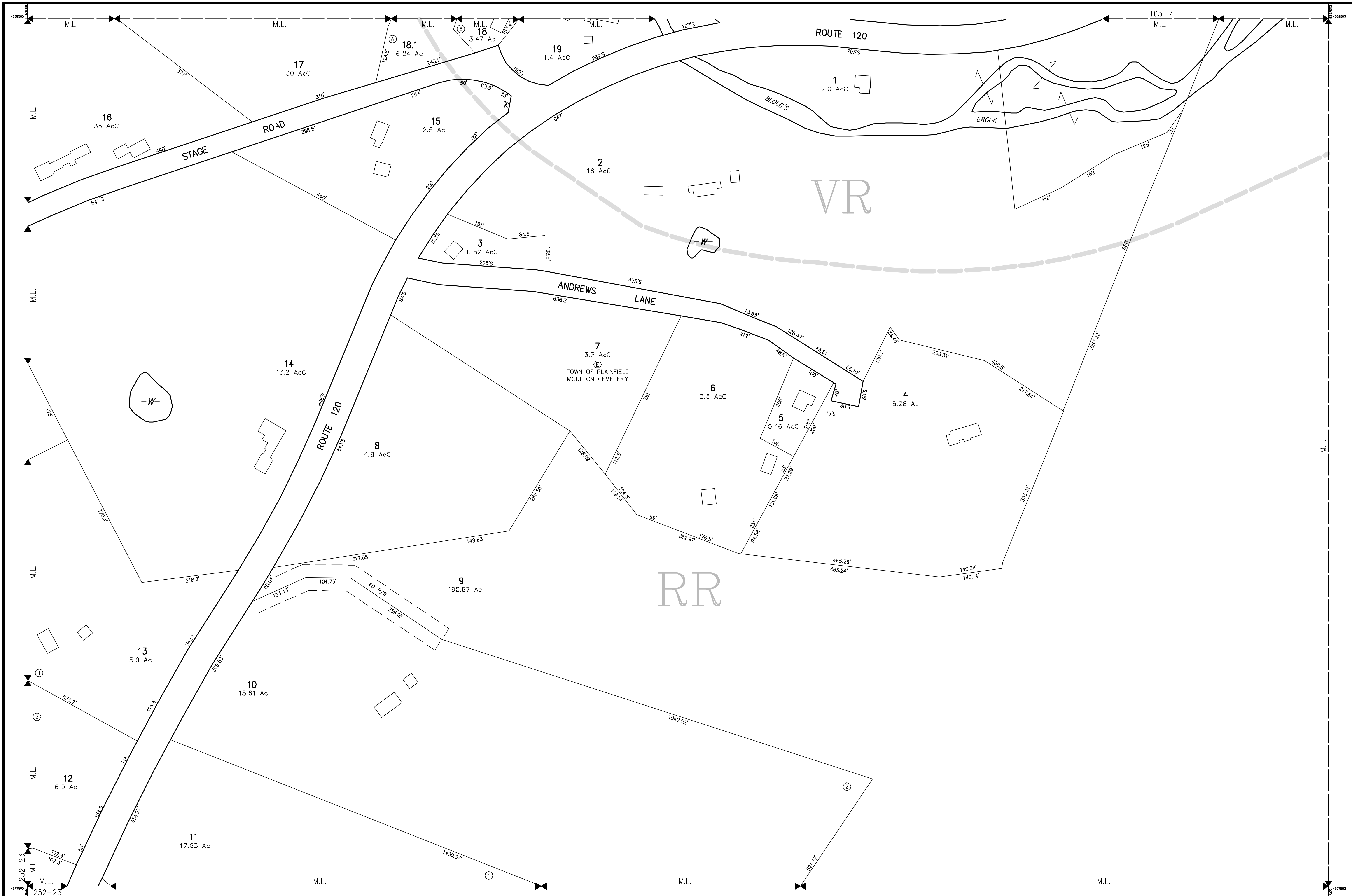
EXEMPT PROPERTY . . . . . (E)  
 SUBDIVISION LOT NO. . . . . (2)  
 BUILDING . . . . . (B)  
 RIGHT OF WAY/ACCESS . . . . . R/W  
 COMMON OWNERSHIP . . . . . (C)  
 WETLANDS . . . . . (W)



PROPERTY MAPS  
**PLAINFIELD**  
 NEW HAMPSHIRE



MAP NO.  
**105**

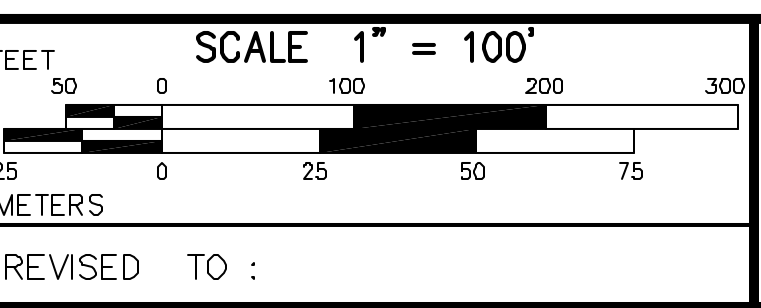


THIS MAP IS FOR ASSESSMENT PURPOSES. IT IS NOT VALID FOR LEGAL DESCRIPTION OR CONVEYANCE.  
 THE HORIZONTAL DATUM IS THE NEW HAMPSHIRE STATE PLANE COORDINATE SYSTEM, NAD 83.  
 PHOTOGRAPHY DATE: APRIL 25, 2003  
 COMPLETION DATE: NOVEMBER 30, 2004

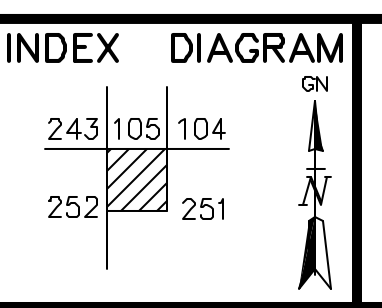
PRODUCED IN 2004 BY  
**CARTOGRAPHIC ASSOC. INC.**  
 PROFESSIONAL GIS CONSULTANTS  
 MUNICIPAL MAPPING - GIS - PUBLIC WORKS INFORMATION MANAGEMENT  
 11 PLEASANT STREET, LITTLETON, NEW HAMPSHIRE 03561  
 (603)444-6768 - 1(800)322-4540 - FAX (603)444-1366 - WWW.CAI-INFO.COM

AREA SURVEYED . . . . . Ac  
 AREA CALCULATED . . . . . AcC  
 RECORD DIMENSION . . . . . 100'  
 SCALED DIMENSION . . . . . 100'S  
 MATCH LINE . . . . . M.L.  
 WATER . . . . . W

**LEGEND**  
 EXEMPT PROPERTY . . . . . (E)  
 SUBDIVISION LOT NO. . . . . (L)  
 BUILDING . . . . . [Symbol]  
 RIGHT OF WAY/ACCESS . . . . . [Symbol]  
 COMMON OWNERSHIP . . . . . [Symbol]  
 WETLANDS . . . . . [Symbol]



PROPERTY MAPS  
**PLAINFIELD**  
 NEW HAMPSHIRE



MAP NO.  
**106**





THIS MAP IS FOR ASSESSMENT PURPOSES. IT IS NOT VALID FOR LEGAL DESCRIPTION OR CONVEYANCE.

THE HORIZONTAL DATUM IS THE NEW HAMPSHIRE STATE PLANE COORDINATE SYSTEM, NAD 83.

PHOTOGRAPHY DATE: APRIL 25, 2003

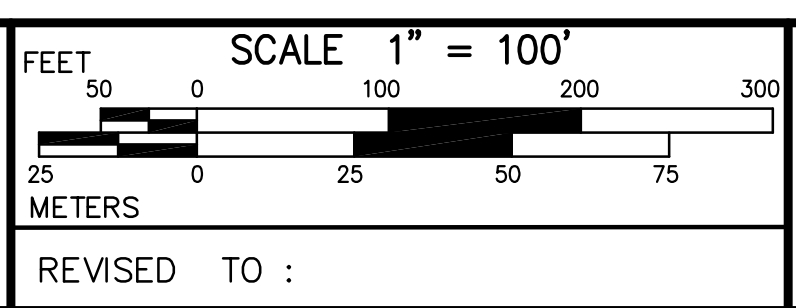
COMPLETION DATE: NOVEMBER 30, 2004

PRODUCED IN 2004 BY  
**CARTOGRAPHIC ASSOC. INC.**  
 PROFESSIONAL GIS CONSULTANTS  
 MUNICIPAL MAPPING - GIS - PUBLIC WORKS INFORMATION MANAGEMENT  
 11 PLEASANT STREET, LITTLETON, NEW HAMPSHIRE 03561  
 (603)444-6768 - 1(800)322-4540 - FAX (603)444-1366 - WWW.CAI-INFO.COM

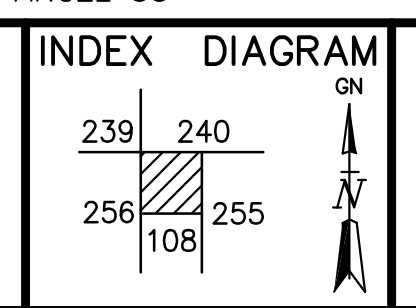
AREA SURVEYED	..... Ac
AREA CALCULATED	..... AcC
RECORD DIMENSION	..... 100'
SCALED DIMENSION	..... 100'S
MATCH LINE	← M.L. →
WATER	~~~~~

**LEGEND**

EXEMPT PROPERTY	Ⓢ
SUBDIVISION LOT NO.	Ⓛ
BUILDING	▭
RIGHT OF WAY/ACCESS	— R/W —
COMMON OWNERSHIP	⊕
WETLANDS	Ⓜ



PROPERTY MAPS  
**PLAINFIELD**  
 NEW HAMPSHIRE



MAP NO.  
**107**



THIS MAP IS FOR ASSESSMENT PURPOSES. IT IS NOT VALID FOR LEGAL DESCRIPTION OR CONVEYANCE.

THE HORIZONTAL DATUM IS THE NEW HAMPSHIRE STATE PLANE COORDINATE SYSTEM, NAD 83.

PHOTOGRAPHY DATE: APRIL 25, 2003

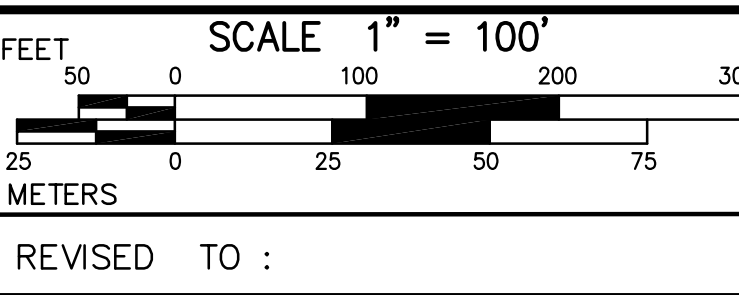
COMPLETION DATE: NOVEMBER 30, 2004

PRODUCED IN 2004 BY  
**CARTOGRAPHIC ASSOC. INC.**  
 PROFESSIONAL GIS CONSULTANTS  
 MUNICIPAL MAPPING - GIS - PUBLIC WORKS INFORMATION MANAGEMENT  
 11 PLEASANT STREET, LITTLETON, NEW HAMPSHIRE 03561  
 (603)444-6768 - 1(800)322-4540 - FAX (603)444-1366 - WWW.CAI-INFO.COM

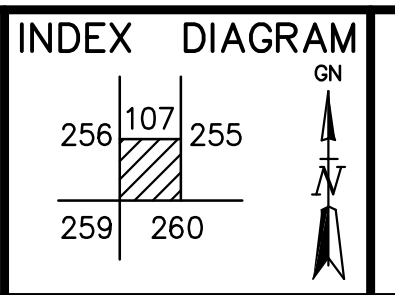
AREA SURVEYED . . . . . Ac  
 AREA CALCULATED . . . . . AcC  
 RECORD DIMENSION . . . . . 100'  
 SCALED DIMENSION . . . . . 100'S  
 MATCH LINE

**LEGEND**

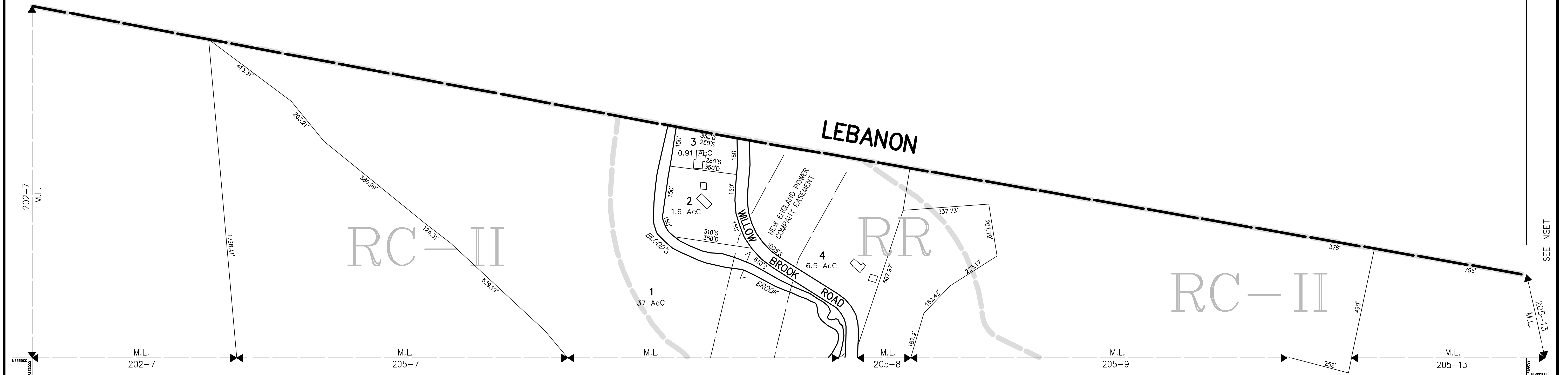
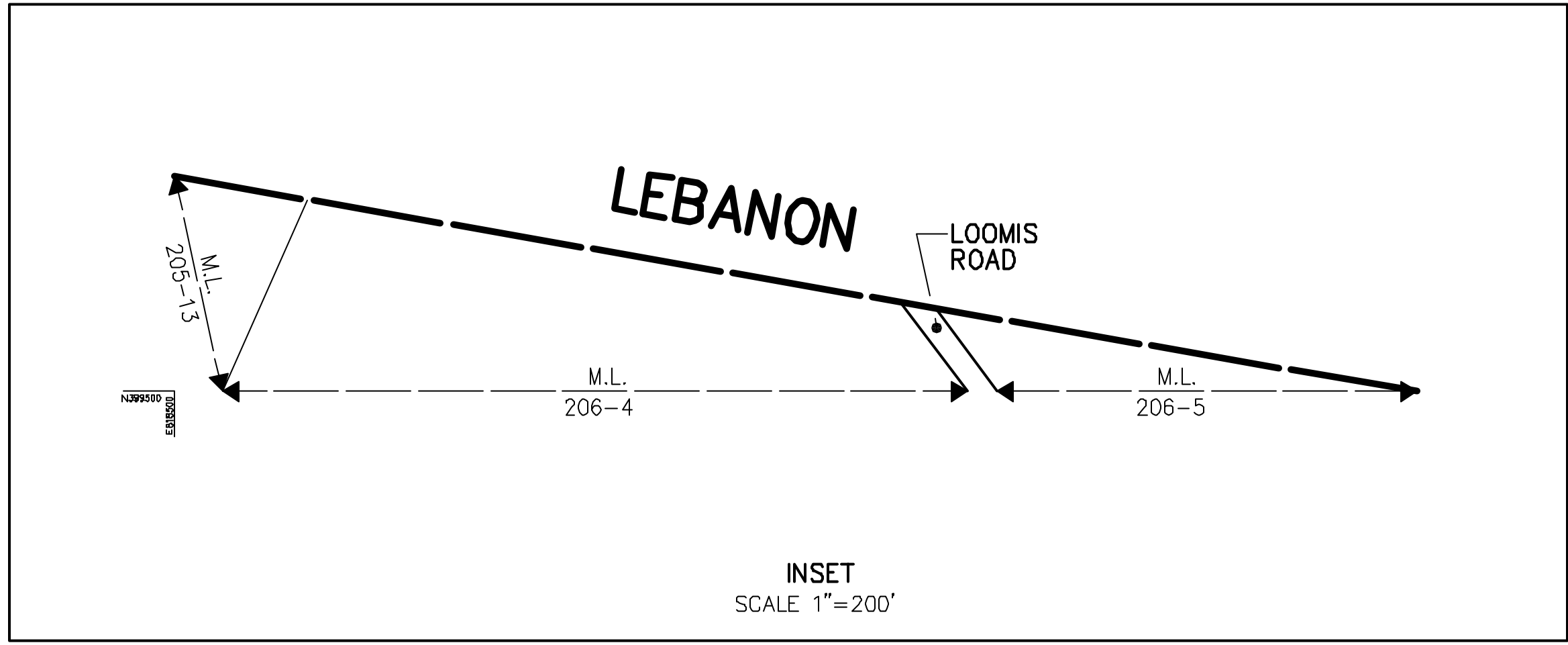
EXEMPT PROPERTY. . . . . (E)  
 SUBDIVISION LOT NO. . . . . (L)  
 BUILDING. . . . . (B)  
 RIGHT OF WAY/ACCESS. . . . . (RW)  
 COMMON OWNERSHIP. . . . . (CO)  
 WETLANDS. . . . . (W)



PROPERTY MAPS  
**PLAINFIELD**  
 NEW HAMPSHIRE



MAP NO.  
**108**



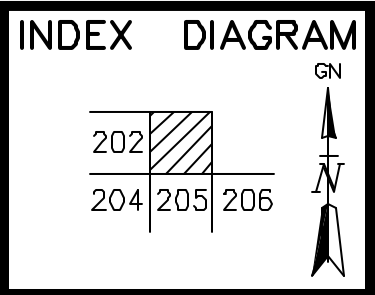
THIS MAP IS FOR ASSESSMENT PURPOSES. IT IS NOT VALID FOR LEGAL DESCRIPTION OR CONVEYANCE.  
 THE HORIZONTAL DATUM IS THE NEW HAMPSHIRE STATE PLANE COORDINATE SYSTEM, NAD 83.  
 PHOTOGRAPHY DATE: APRIL 25, 2003  
 COMPLETION DATE: NOVEMBER 30, 2004

PRODUCED IN 2004 BY  
**CARTOGRAPHIC ASSOC., INC.**  
 PROFESSIONAL GIS CONSULTANTS  
 MUNICIPAL MAPPING - GIS - PUBLIC WORKS INFORMATION MANAGEMENT  
 11 PLEASANT STREET, LITTLETON, NEW HAMPSHIRE 03561  
 (603)444-6768 - 1(800)322-4540 - FAX (603)444-1366 - WWW.CAI-INFO.COM

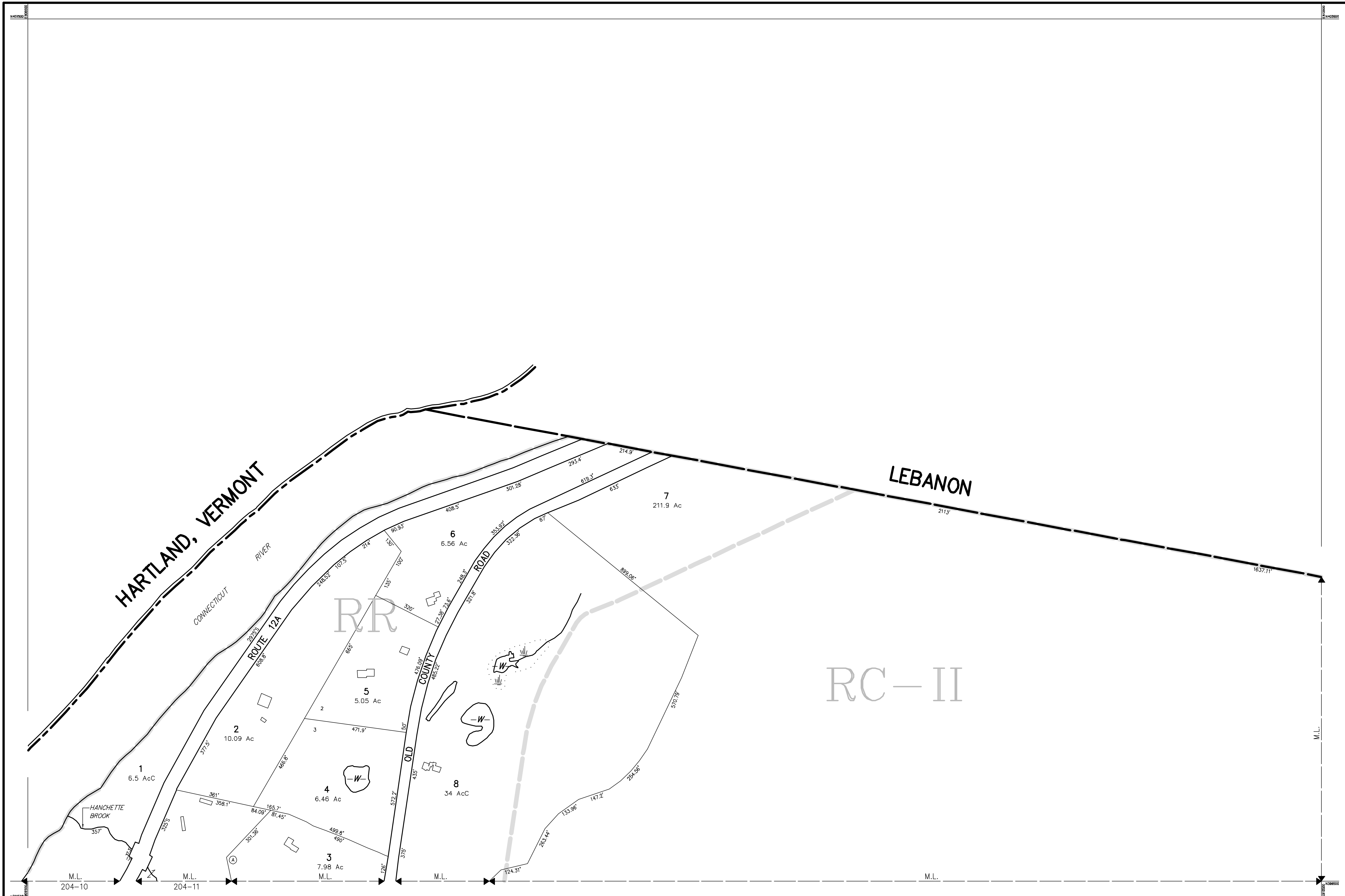
**LEGEND**  
 AREA SURVEYED . . . . . Ac  
 AREA CALCULATED . . . . . AcC  
 RECORD DIMENSION . . . . . 100'  
 SCALED DIMENSION . . . . . 100'  
 MATCH LINE . . . . . M.L.  
 WATER . . . . . W  
 EXEMPT PROPERTY . . . . . (E)  
 SUBDIVISION LOT NO. . . . . (L)  
 BUILDING . . . . . (B)  
 RIGHT OF WAY/ACCESS . . . . . (RWA)  
 COMMON OWNERSHIP . . . . . (CO)  
 WETLANDS . . . . . (W)

SCALE 1" = 200'  
 FEET 0 100 200 400 600  
 METERS 0 50 100 150  
 REVISED TO :

PROPERTY MAPS  
**PLAINFIELD**  
 NEW HAMPSHIRE



MAP NO.  
**201**

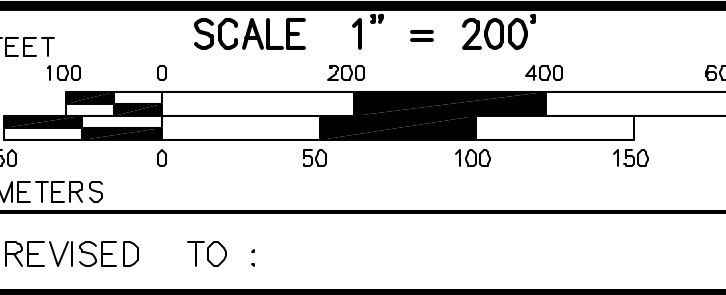


THIS MAP IS FOR ASSESSMENT PURPOSES. IT IS NOT VALID FOR LEGAL DESCRIPTION OR CONVEYANCE.  
 THE HORIZONTAL DATUM IS THE NEW HAMPSHIRE STATE PLANE COORDINATE SYSTEM, NAD 83.  
 PHOTOGRAPHY DATE: APRIL 25, 2003  
 COMPLETION DATE: NOVEMBER 30, 2004

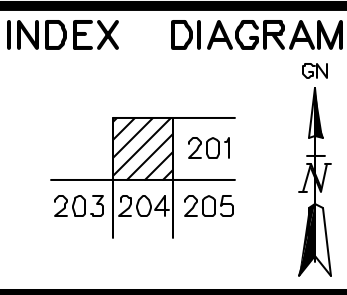
PRODUCED IN 2004 BY  
**CARTOGRAPHIC ASSOC. INC.**  
 PROFESSIONAL GIS CONSULTANTS  
 MUNICIPAL MAPPING - GIS - PUBLIC WORKS INFORMATION MANAGEMENT  
 11 PLEASANT STREET, LITTLETON, NEW HAMPSHIRE 03561  
 (603)444-6768 - 1(800)322-4540 - FAX (603)444-1366 - WWW.CAI-INFO.COM

AREA SURVEYED . . . . . Ac  
 AREA CALCULATED . . . . . AcC  
 RECORD DIMENSION . . . . . 100'  
 SCALED DIMENSION . . . . . 100'S  
 MATCH LINE . . . . . M.L.  
 WATER . . . . . W

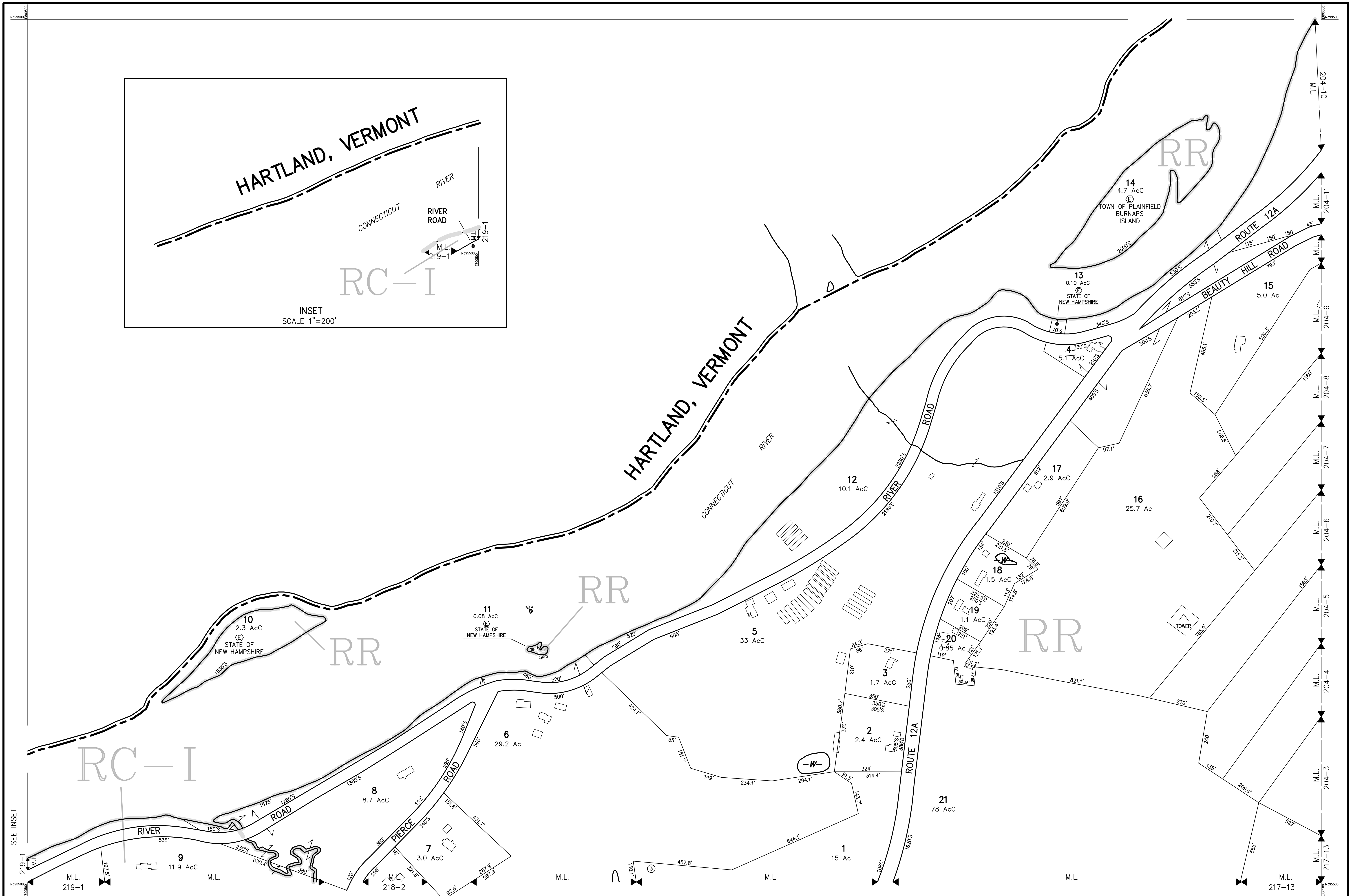
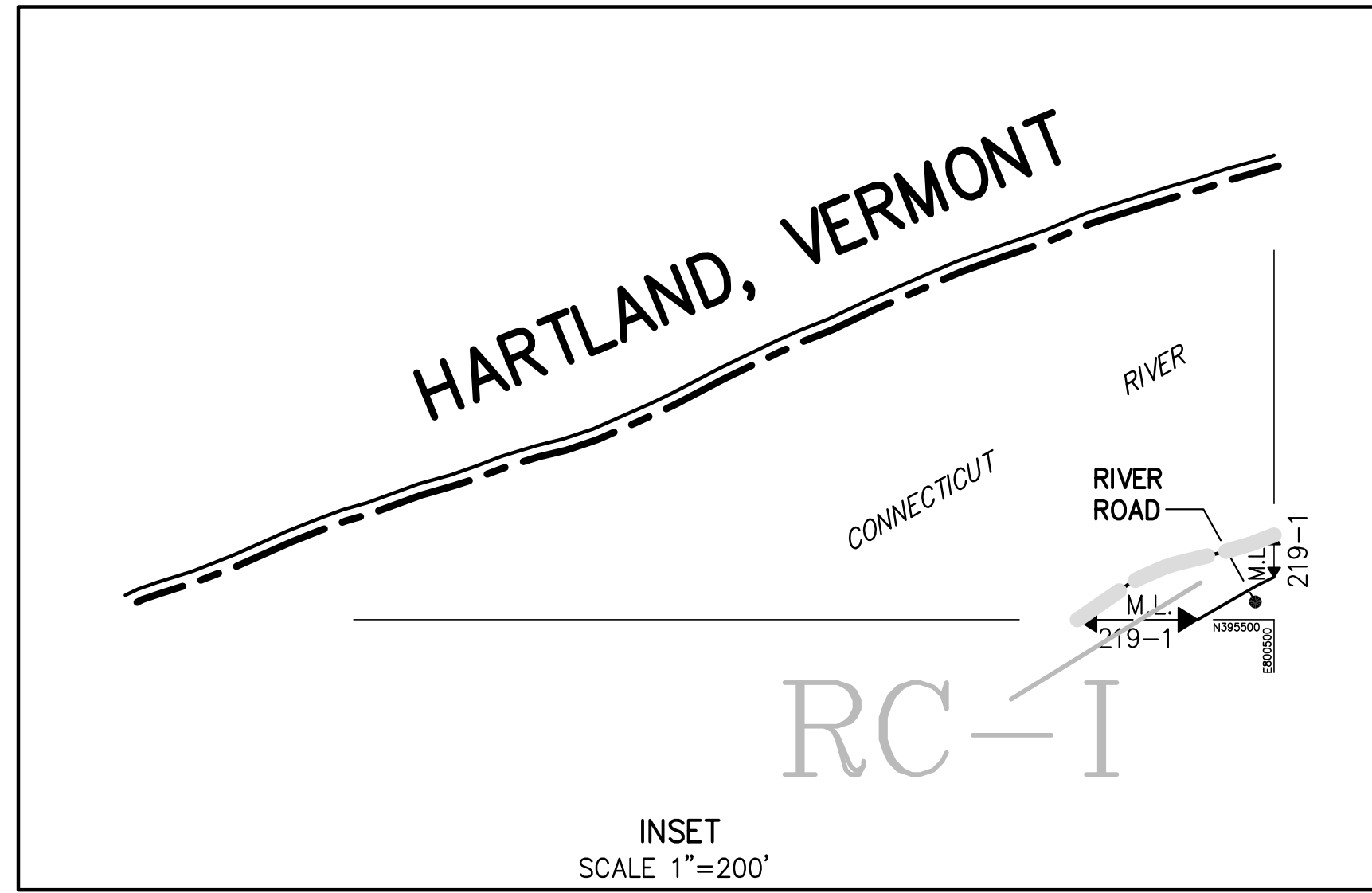
LEGEND  
 EXEMPT PROPERTY . . . . . (E)  
 SUBDIVISION LOT NO. . . . . (L)  
 BUILDING . . . . . [Symbol]  
 RIGHT OF WAY/ACCESS . . . . . [Symbol]  
 COMMON OWNERSHIP . . . . . [Symbol]  
 WETLANDS . . . . . [Symbol]



PROPERTY MAPS  
**PLAINFIELD**  
 NEW HAMPSHIRE



MAP NO.  
**202**



THIS MAP IS FOR ASSESSMENT PURPOSES. IT IS NOT VALID FOR LEGAL DESCRIPTION OR CONVEYANCE.

THE HORIZONTAL DATUM IS THE NEW HAMPSHIRE STATE PLANE COORDINATE SYSTEM, NAD 83.

PHOTOGRAPHY DATE: APRIL 25, 2003

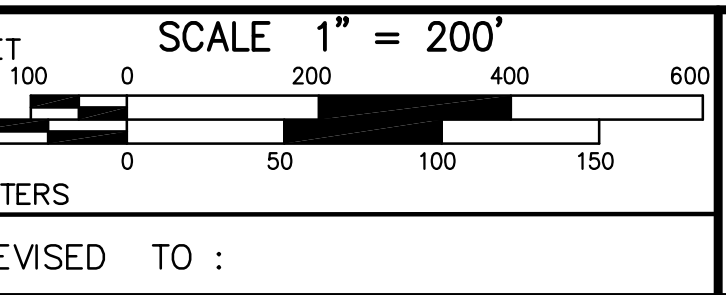
COMPLETION DATE: NOVEMBER 30, 2004

PRODUCED IN 2004 BY  
**CARTOGRAPHIC ASSOC. INC.**  
 PROFESSIONAL GIS CONSULTANTS  
 MUNICIPAL MAPPING - GIS - PUBLIC WORKS INFORMATION MANAGEMENT  
 11 PLEASANT STREET, LITTLETON, NEW HAMPSHIRE 03561  
 (603)444-6768 - 1(800)322-4540 - FAX (603)444-1366 - WWW.CAI-INFO.COM

LEGEND

AREA SURVEYED	Ac
AREA CALCULATED	Ac
RECORD DIMENSION	100'
SCALED DIMENSION	100'S
MATCH LINE	M.L.
WATER	-W-

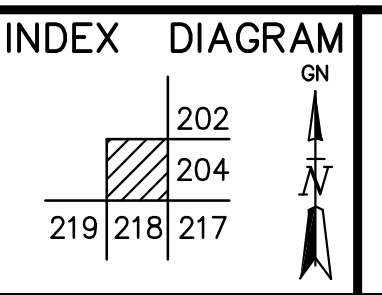
EXEMPT PROPERTY	Ⓢ
SUBDIVISION LOT NO.	Ⓛ
BUILDING	▭
RIGHT OF WAY/ACCESS	—R/W—
COMMON OWNERSHIP	—C/O—
WETLANDS	—W—



PROPERTY MAPS

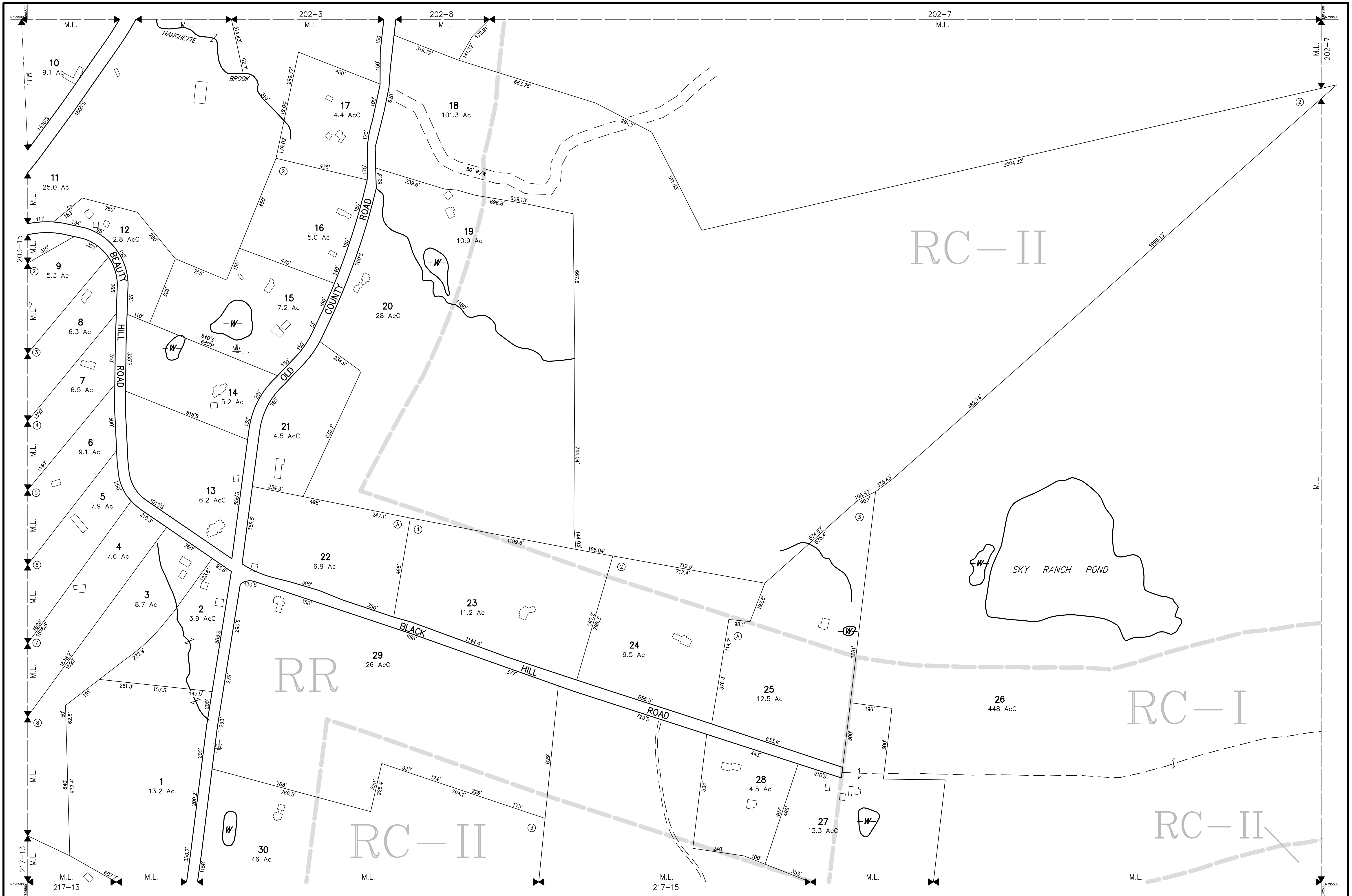
**PLAINFIELD**

NEW HAMPSHIRE



MAP NO.

**203**



THIS MAP IS FOR ASSESSMENT PURPOSES. IT IS NOT VALID FOR LEGAL DESCRIPTION OR CONVEYANCE.

THE HORIZONTAL DATUM IS THE NEW HAMPSHIRE STATE PLANE COORDINATE SYSTEM, NAD 83.

PHOTOGRAPHY DATE: APRIL 25, 2003

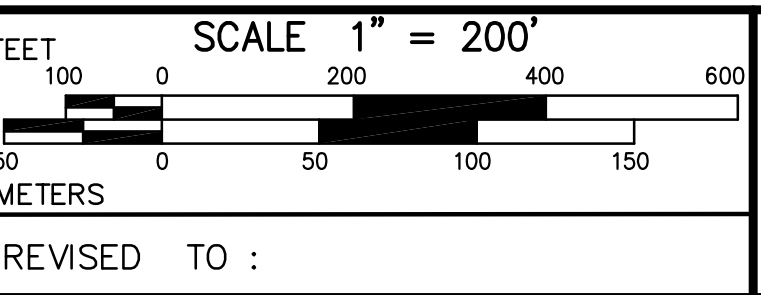
COMPLETION DATE: NOVEMBER 30, 2004

PRODUCED IN 2004 BY  
**CARTOGRAPHIC ASSOC. INC.**  
 PROFESSIONAL GIS CONSULTANTS  
 MUNICIPAL MAPPING - GIS - PUBLIC WORKS INFORMATION MANAGEMENT  
 11 PLEASANT STREET, LITTLETON, NEW HAMPSHIRE 03561  
 (603)444-6768 - 1(800)322-4540 - FAX (603)444-1366 - WWW.CAI-INFO.COM

AREA SURVEYED	..... Ac
AREA CALCULATED	..... AcC
RECORD DIMENSION	..... 100'
SCALED DIMENSION	..... 100'S
MATCH LINE	← M.L. →
WATER	← W →

**LEGEND**

EXEMPT PROPERTY	⊕
SUBDIVISION LOT NO.	⓪
BUILDING	□
RIGHT OF WAY/ACCESS	— R/W —
COMMON OWNERSHIP	—
WETLANDS	Ⓜ



PROPERTY MAPS

# PLAINFIELD

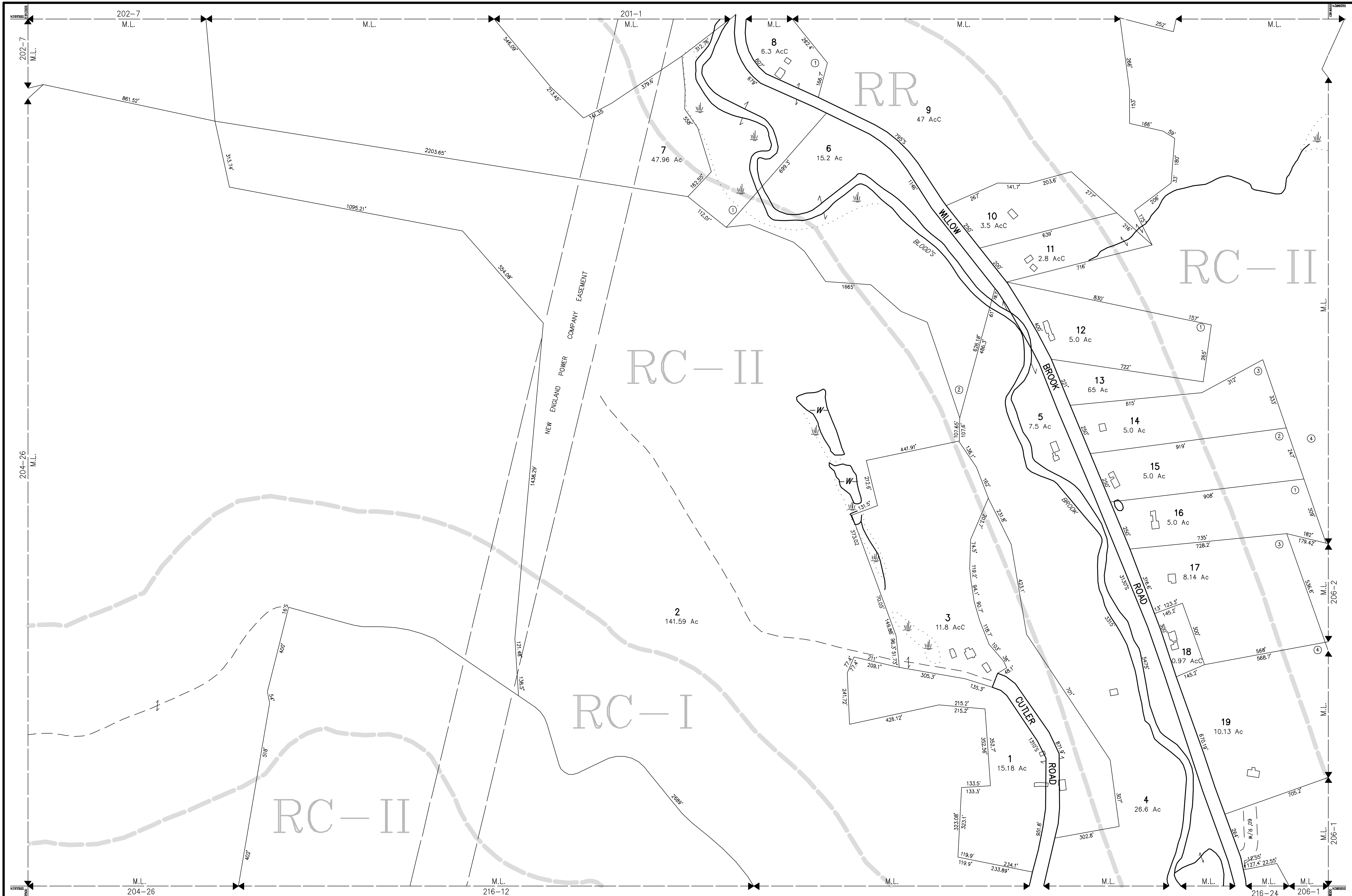
NEW HAMPSHIRE

**INDEX DIAGRAM**

202	201
203	205
218	217
216	

MAP NO.

# 204



THIS MAP IS FOR ASSESSMENT PURPOSES. IT IS NOT VALID FOR LEGAL DESCRIPTION OR CONVEYANCE.

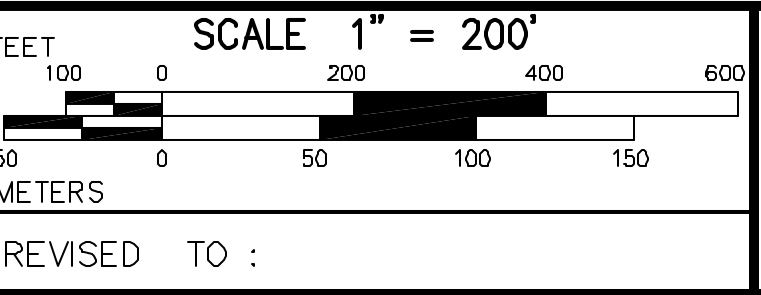
THE HORIZONTAL DATUM IS THE NEW HAMPSHIRE STATE PLANE COORDINATE SYSTEM, NAD 83.

PHOTOGRAPHY DATE: APRIL 25, 2003

COMPLETION DATE: NOVEMBER 30, 2004

PRODUCED IN 2004 BY  
**CARTOGRAPHIC ASSOC., INC.**  
 PROFESSIONAL GIS CONSULTANTS  
 MUNICIPAL MAPPING - GIS - PUBLIC WORKS INFORMATION MANAGEMENT  
 11 PLEASANT STREET, LITTLETON, NEW HAMPSHIRE 03561  
 (603)444-6768 - 1(800)322-4540 - FAX (603)444-1366 - WWW.CAI-INFO.COM

LEGEND	
AREA SURVEYED	Ac
AREA CALCULATED	AcC
RECORD DIMENSION	100'
SCALED DIMENSION	100'S
MATCH LINE	M.L.
WATER	-W-
EXEMPT PROPERTY	Ⓢ
SUBDIVISION LOT NO.	Ⓛ
BUILDING	□
RIGHT OF WAY/ACCESS	—R/A—
COMMON OWNERSHIP	—C/O—
WETLANDS	W



PROPERTY MAPS

# PLAINFIELD

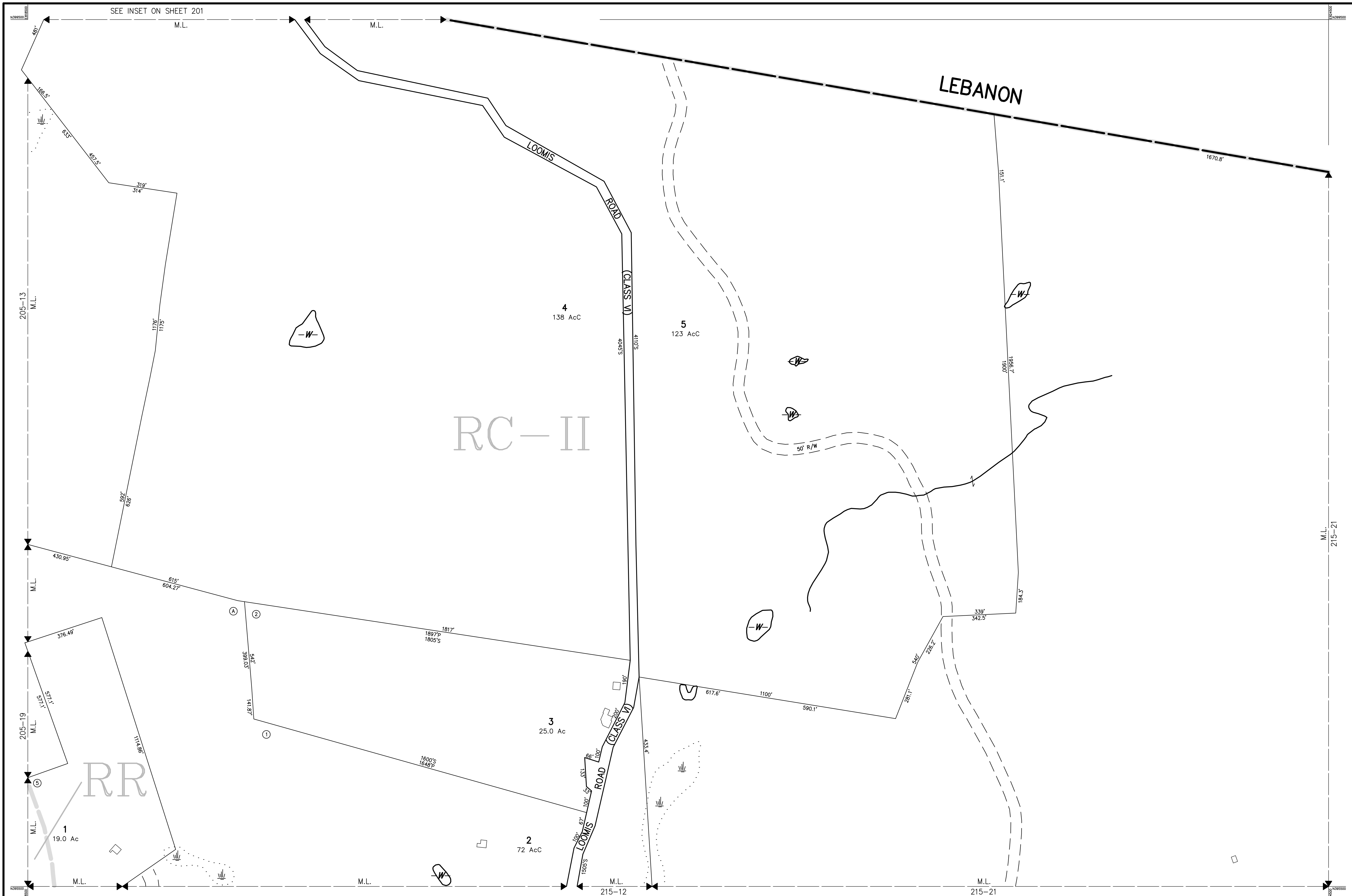
NEW HAMPSHIRE

INDEX DIAGRAM

202	201
204	206
217	215

MAP NO.

# 205



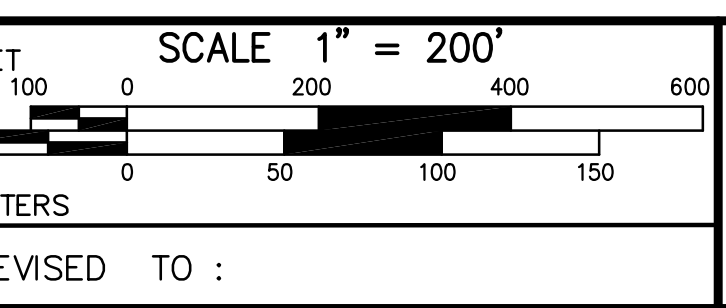
THIS MAP IS FOR ASSESSMENT PURPOSES. IT IS NOT VALID FOR LEGAL DESCRIPTION OR CONVEYANCE.  
 THE HORIZONTAL DATUM IS THE NEW HAMPSHIRE STATE PLANE COORDINATE SYSTEM, NAD 83.  
 PHOTOGRAPHY DATE: APRIL 25, 2003  
 COMPLETION DATE: NOVEMBER 30, 2004

PRODUCED IN 2004 BY  
**CARTOGRAPHIC ASSOC. INC.**  
 PROFESSIONAL GIS CONSULTANTS  
 MUNICIPAL MAPPING - GIS - PUBLIC WORKS INFORMATION MANAGEMENT  
 11 PLEASANT STREET, LITTLETON, NEW HAMPSHIRE 03561  
 (603)444-6768 - 1(800)322-4540 - FAX (603)444-1366 - WWW.CAI-INFO.COM

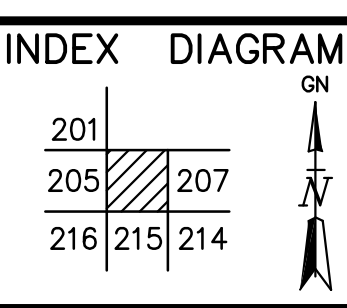
LEGEND

AREA SURVEYED . . . . .	Ac
AREA CALCULATED . . . . .	AcC
RECORD DIMENSION . . . . .	.100'S
SCALED DIMENSION . . . . .	.100'S
MATCH LINE . . . . .	M.L.
WATER . . . . .	-W-

EXEMPT PROPERTY . . . . .	Ⓢ
SUBDIVISION LOT NO. . . . .	②
BUILDING . . . . .	□
RIGHT OF WAY/ACCESS . . . . .	R/W
COMMON OWNERSHIP . . . . .	—
WETLANDS . . . . .	W

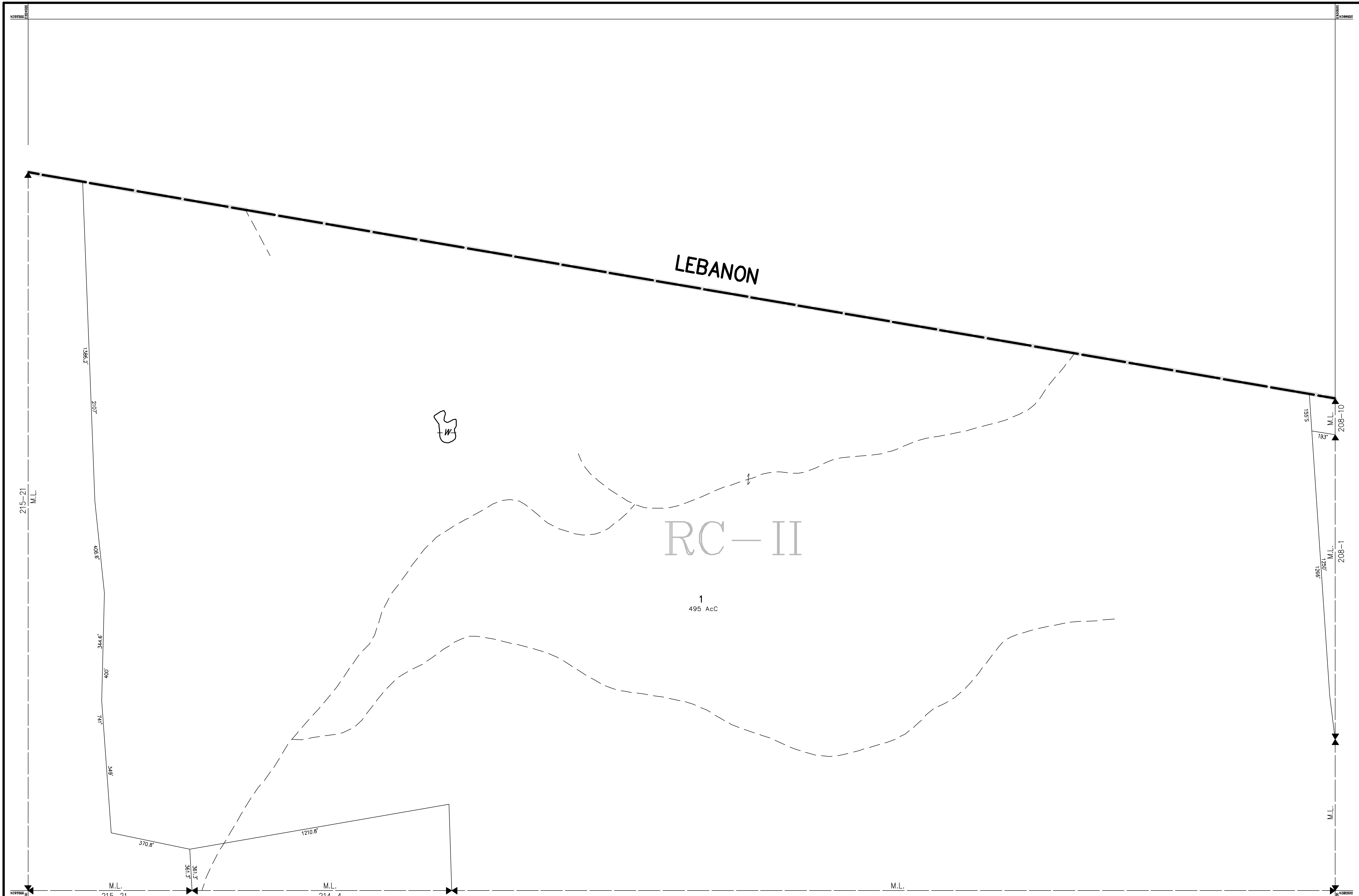


PROPERTY MAPS  
**PLAINFIELD**  
 NEW HAMPSHIRE



MAP NO.  
**206**





THIS MAP IS FOR ASSESSMENT PURPOSES. IT IS NOT VALID FOR LEGAL DESCRIPTION OR CONVEYANCE.

THE HORIZONTAL DATUM IS THE NEW HAMPSHIRE STATE PLANE COORDINATE SYSTEM, NAD 83.

PHOTOGRAPHY DATE: APRIL 25, 2003

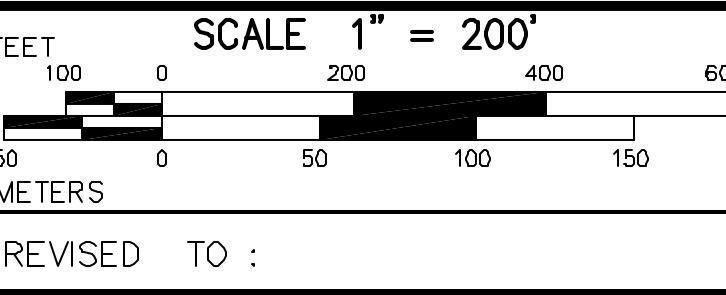
COMPLETION DATE: NOVEMBER 30, 2004

PRODUCED IN 2004 BY  
**CARTOGRAPHIC ASSOC. INC.**  
 PROFESSIONAL GIS CONSULTANTS  
 MUNICIPAL MAPPING - GIS - PUBLIC WORKS INFORMATION MANAGEMENT  
 11 PLEASANT STREET, LITTLETON, NEW HAMPSHIRE 03561  
 (603)444-6768 - 1(800)322-4540 - FAX (603)444-1366 - WWW.CAI-INFO.COM

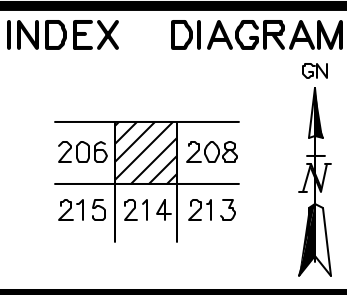
AREA SURVEYED . . . . . Ac  
 AREA CALCULATED . . . . . AcC  
 RECORD DIMENSION . . . . . 100'  
 SCALED DIMENSION . . . . . 100'S  
 MATCH LINE . . . . . M.L.  
 WATER . . . . . W

**LEGEND**

EXEMPT PROPERTY. . . . . (E)  
 SUBDIVISION LOT NO. . . . . (L)  
 BUILDING. . . . . B  
 RIGHT OF WAY/ACCESS. . . . . RWA  
 COMMON OWNERSHIP. . . . . CO  
 WETLANDS. . . . . W

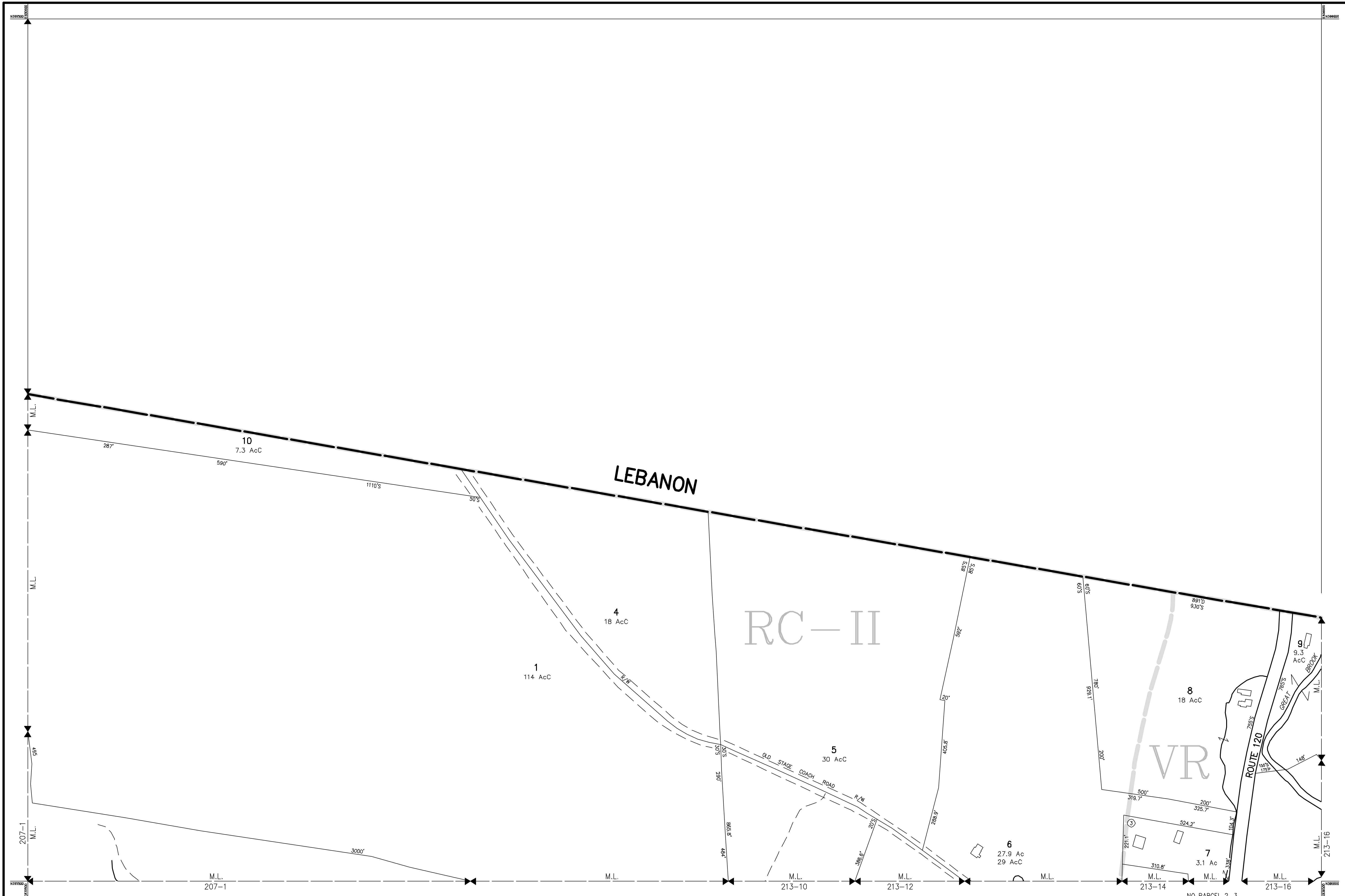


PROPERTY MAPS  
**PLAINFIELD**  
 NEW HAMPSHIRE



NO PARCEL 2, 3

MAP NO.  
**207**

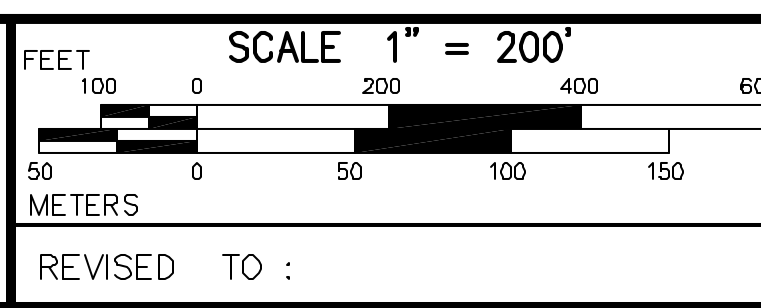


THIS MAP IS FOR ASSESSMENT PURPOSES. IT IS NOT VALID FOR LEGAL DESCRIPTION OR CONVEYANCE.  
 THE HORIZONTAL DATUM IS THE NEW HAMPSHIRE STATE PLANE COORDINATE SYSTEM, NAD 83.  
 PHOTOGRAPHY DATE: APRIL 25, 2003  
 COMPLETION DATE: NOVEMBER 30, 2004

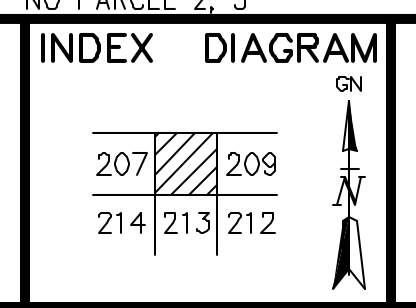
PRODUCED IN 2004 BY  
**CARTOGRAPHIC ASSOC. INC.**  
 PROFESSIONAL GIS CONSULTANTS  
 MUNICIPAL MAPPING - GIS - PUBLIC WORKS INFORMATION MANAGEMENT  
 11 PLEASANT STREET, LITTLETON, NEW HAMPSHIRE 03561  
 (603)444-6768 - 1(800)322-4540 - FAX (603)444-1366 - WWW.CAI-INFO.COM

AREA SURVEYED . . . . . Ac  
 AREA CALCULATED . . . . . AcC  
 RECORD DIMENSION . . . . . 100'  
 SCALED DIMENSION . . . . . 100'S  
 MATCH LINE . . . . . M.L.  
 WATER . . . . . W

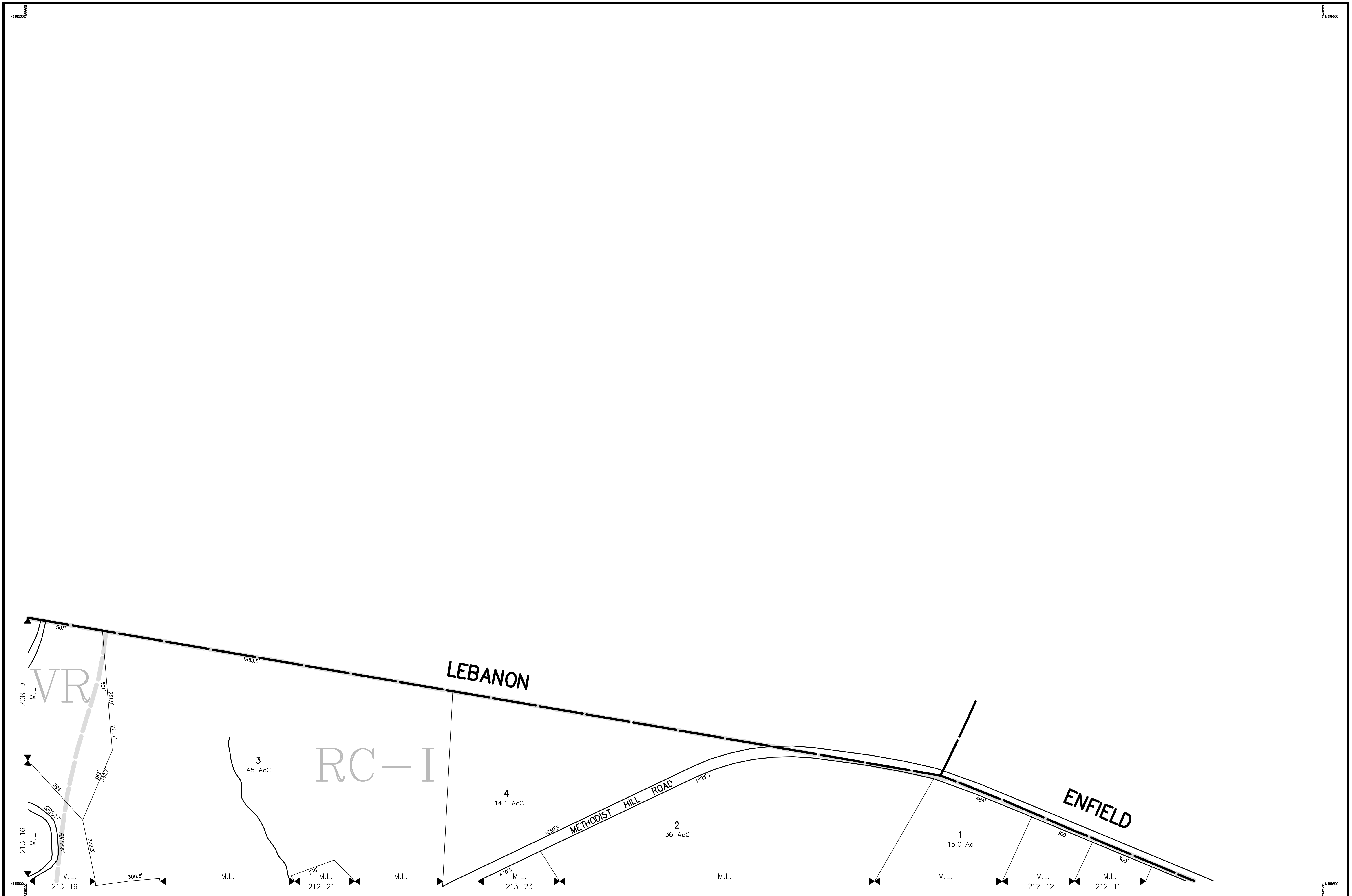
**LEGEND**  
 EXEMPT PROPERTY. . . . . (E)  
 SUBDIVISION LOT NO. . . . . (L)  
 BUILDING. . . . . (B)  
 RIGHT OF WAY/ACCESS. . . . . R/W  
 COMMON OWNERSHIP. . . . . (C)  
 WETLANDS. . . . . (W)



PROPERTY MAPS  
**PLAINFIELD**  
 NEW HAMPSHIRE



MAP NO.  
**208**



THIS MAP IS FOR ASSESSMENT PURPOSES. IT IS NOT VALID FOR LEGAL DESCRIPTION OR CONVEYANCE.

THE HORIZONTAL DATUM IS THE NEW HAMPSHIRE STATE PLANE COORDINATE SYSTEM, NAD 83.

PHOTOGRAPHY DATE: APRIL 25, 2003

COMPLETION DATE: NOVEMBER 30, 2004

PRODUCED IN 2004 BY  
**CARTOGRAPHIC ASSOC. INC.**  
 PROFESSIONAL GIS CONSULTANTS  
 MUNICIPAL MAPPING - GIS - PUBLIC WORKS INFORMATION MANAGEMENT  
 11 PLEASANT STREET, LITTLETON, NEW HAMPSHIRE 03561  
 (603)444-6768 - 1(800)322-4540 - FAX (603)444-1366 - WWW.CAI-INFO.COM

AREA SURVEYED . . . . . Ac  
 AREA CALCULATED . . . . . AcC  
 RECORDED DIMENSION . . . . . 100'  
 SCALED DIMENSION . . . . . 100'S  
 MATCH LINE . . . . . M.L.  
 WATER . . . . . W

**LEGEND**

EXEMPT PROPERTY. . . . . (E)  
 SUBDIVISION LOT NO. . . . . (L)  
 BUILDING. . . . . (B)  
 RIGHT OF WAY/ACCESS. . . . . (RWA)  
 COMMON OWNERSHIP. . . . . (CO)  
 WETLANDS. . . . . (W)

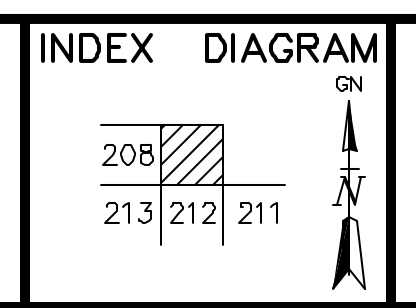
SCALE 1" = 200'

FEET 0 100 200 400 600

METERS 0 50 100 150

REVISED TO :

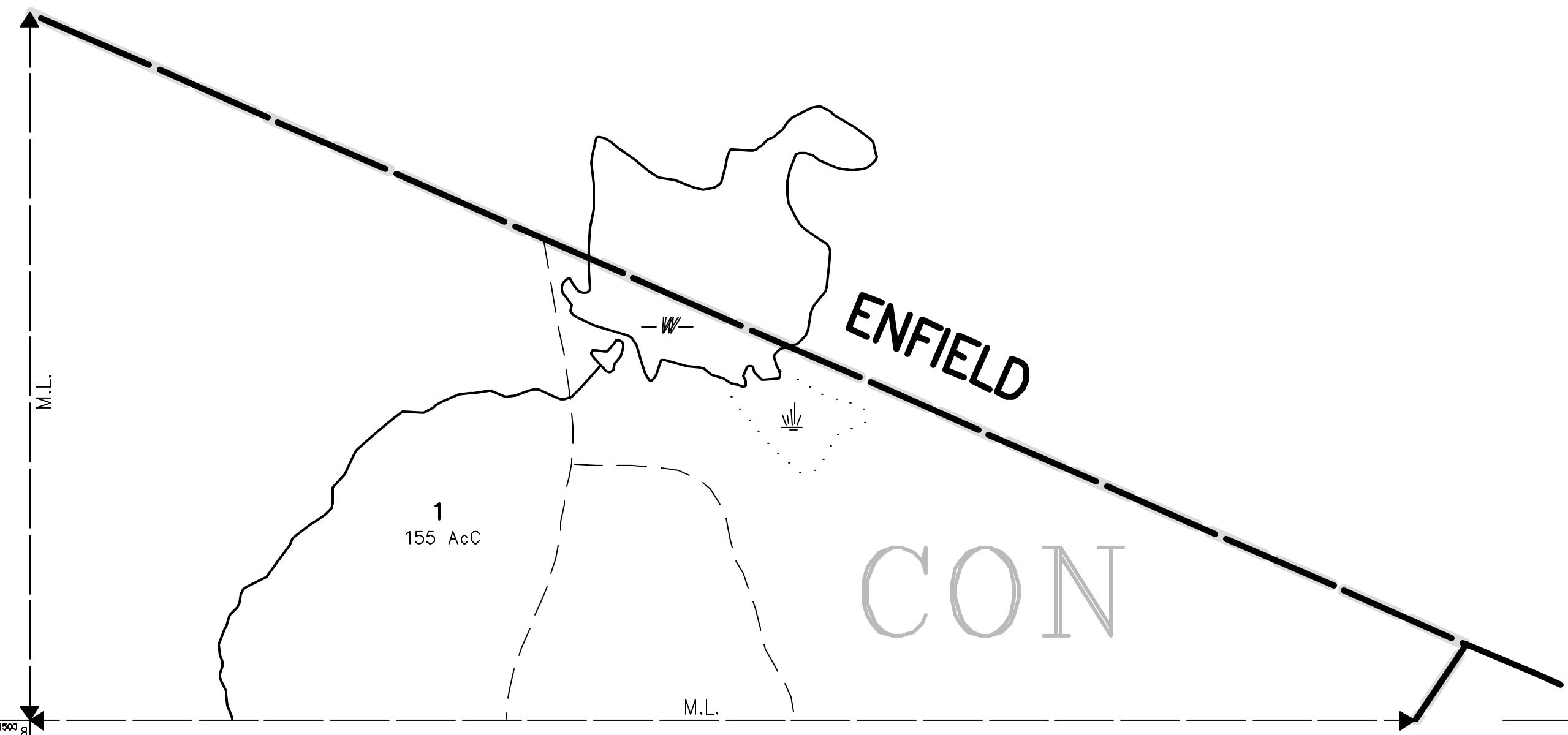
PROPERTY MAPS  
**PLAINFIELD**  
 NEW HAMPSHIRE



MAP NO.  
**209**

11395500 11395500  
11395500 11395500

11395500 11395500  
11395500 11395500



THIS MAP IS FOR ASSESSMENT PURPOSES. IT IS NOT VALID FOR LEGAL DESCRIPTION OR CONVEYANCE.

THE HORIZONTAL DATUM IS THE NEW HAMPSHIRE STATE PLANE COORDINATE SYSTEM, NAD 83.

PHOTOGRAPHY DATE: APRIL 25, 2003

COMPLETION DATE: NOVEMBER 30, 2004

PRODUCED IN 2004 BY  
**CARTOGRAPHIC ASSOC. INC.**  
 PROFESSIONAL GIS CONSULTANTS  
 MUNICIPAL MAPPING - GIS - PUBLIC WORKS INFORMATION MANAGEMENT  
 11 PLEASANT STREET, LITTLETON, NEW HAMPSHIRE 03561  
 (603)444-6768 - 1(800)322-4540 - FAX (603)444-1366 - WWW.CAI-INFO.COM

AREA SURVEYED . . . . . Ac  
 AREA CALCULATED . . . . . AcC  
 RECORD DIMENSION . . . . . 100'  
 SCALED DIMENSION . . . . . 100'S  
 MATCH LINE . . . . . M.L.  
 WATER . . . . . W

**LEGEND**

EXEMPT PROPERTY . . . . . (E)  
 SUBDIVISION LOT NO. . . . . (L)  
 BUILDING . . . . . B  
 RIGHT OF WAY/ACCESS . . . . . RW  
 COMMON OWNERSHIP . . . . . CO  
 WETLANDS . . . . . W

SCALE 1" = 200'

FEET 100 0 200 400 600

METERS 50 0 50 100 150

REVISED TO :

PROPERTY MAPS

**PLAINFIELD**

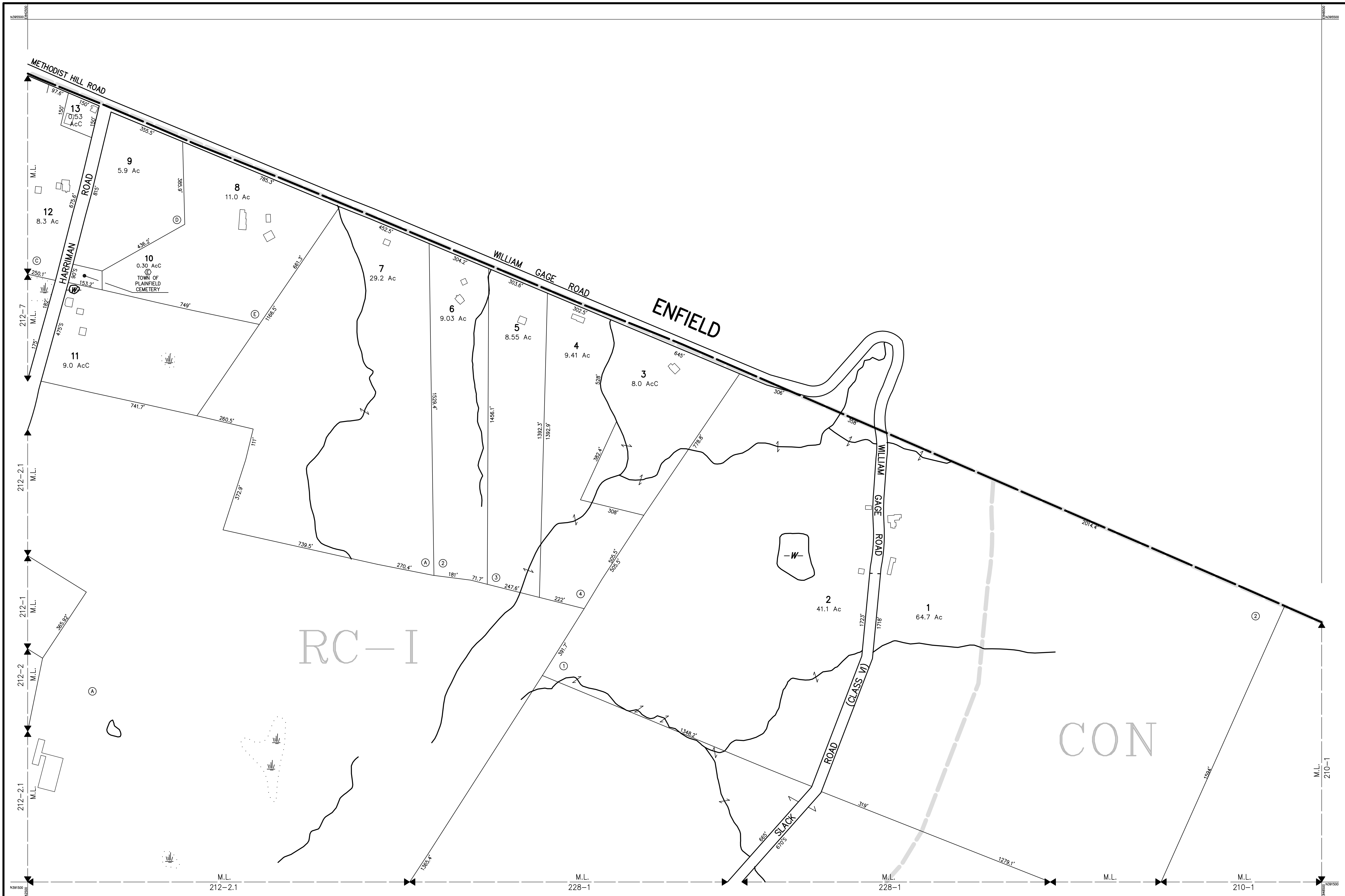
NEW HAMPSHIRE

INDEX DIAGRAM

211 228 229

MAP NO.

**210**



THIS MAP IS FOR ASSESSMENT PURPOSES. IT IS NOT VALID FOR LEGAL DESCRIPTION OR CONVEYANCE.

THE HORIZONTAL DATUM IS THE NEW HAMPSHIRE STATE PLANE COORDINATE SYSTEM, NAD 83.

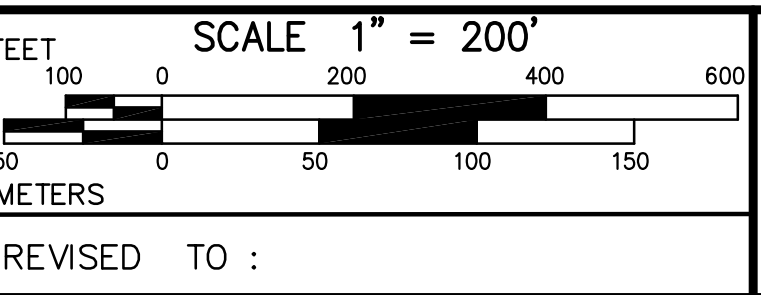
PHOTOGRAPHY DATE: APRIL 25, 2003

COMPLETION DATE: NOVEMBER 30, 2004

PRODUCED IN 2004 BY  
**CARTOGRAPHIC ASSOC. INC.**  
 PROFESSIONAL GIS CONSULTANTS  
 MUNICIPAL MAPPING - GIS - PUBLIC WORKS INFORMATION MANAGEMENT  
 11 PLEASANT STREET, LITTLETON, NEW HAMPSHIRE 03561  
 (603)444-6768 - 1(800)322-4540 - FAX (603)444-1366 - WWW.CAI-INFO.COM

AREA SURVEYED	Ac
AREA CALCULATED	Ac
RECORD DIMENSION	100'
SCALED DIMENSION	100'S
MATCH LINE	M.L.
WATER	-W-

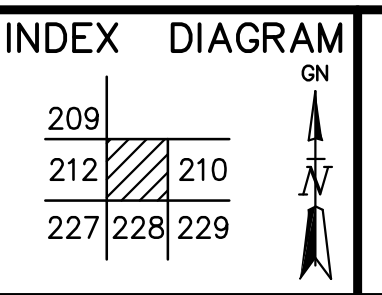
EXEMPT PROPERTY	Ⓢ
SUBDIVISION LOT NO.	Ⓛ
BUILDING	□
RIGHT OF WAY/ACCESS	— RW —
COMMON OWNERSHIP	— CO —
WETLANDS	— W —



PROPERTY MAPS

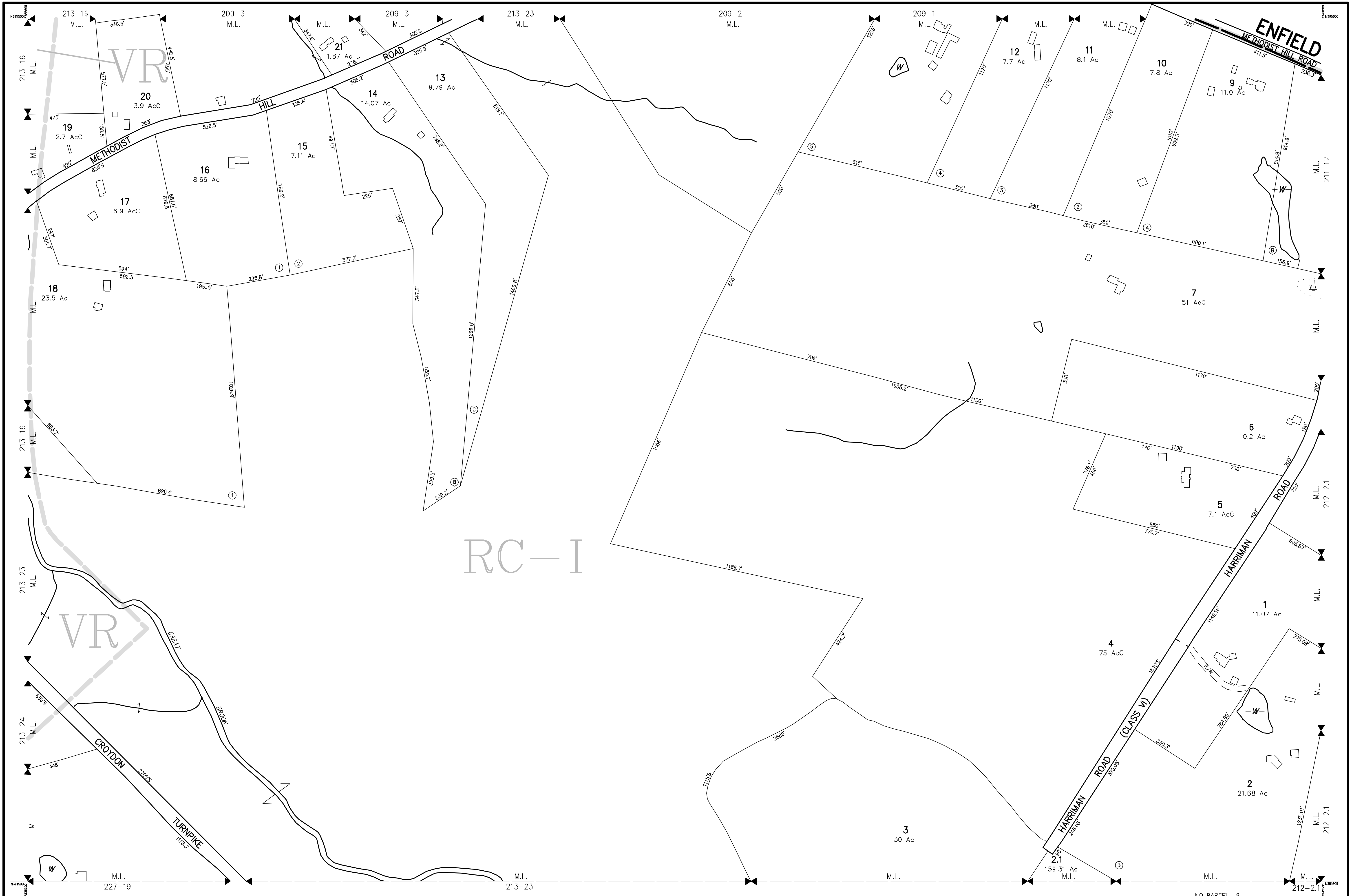
# PLAINFIELD

NEW HAMPSHIRE



MAP NO.

# 211



THIS MAP IS FOR ASSESSMENT PURPOSES. IT IS NOT VALID FOR LEGAL DESCRIPTION OR CONVEYANCE.

THE HORIZONTAL DATUM IS THE NEW HAMPSHIRE STATE PLANE COORDINATE SYSTEM, NAD 83.

PHOTOGRAPHY DATE: APRIL 25, 2003

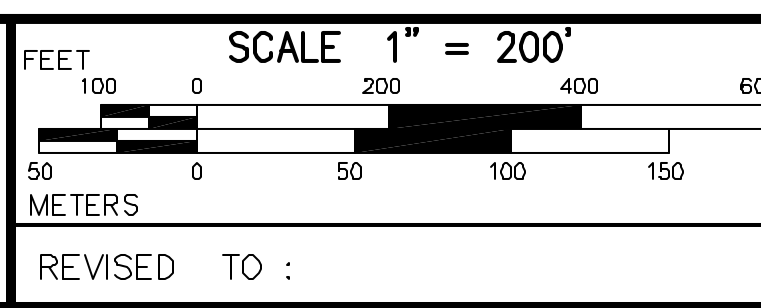
COMPLETION DATE: NOVEMBER 30, 2004

PRODUCED IN 2004 BY  
**CARTOGRAPHIC ASSOC. INC.**  
 PROFESSIONAL GIS CONSULTANTS  
 MUNICIPAL MAPPING - GIS - PUBLIC WORKS INFORMATION MANAGEMENT  
 11 PLEASANT STREET, LITTLETON, NEW HAMPSHIRE 03561  
 (603)444-6768 - 1(800)322-4540 - FAX (603)444-1366 - WWW.CAI-INFO.COM

AREA SURVEYED . . . . . Ac  
 AREA CALCULATED . . . . . AcC  
 RECORD DIMENSION . . . . . 100'  
 SCALED DIMENSION . . . . . 100'S  
 MATCH LINE . . . . . M.L.  
 WATER . . . . . W

**LEGEND**

EXEMPT PROPERTY. . . . . (E)  
 SUBDIVISION LOT NO. . . . . (2)  
 BUILDING. . . . . [Symbol]  
 RIGHT OF WAY/ACCESS. . . . . [Symbol]  
 COMMON OWNERSHIP. . . . . [Symbol]  
 WETLANDS. . . . . W



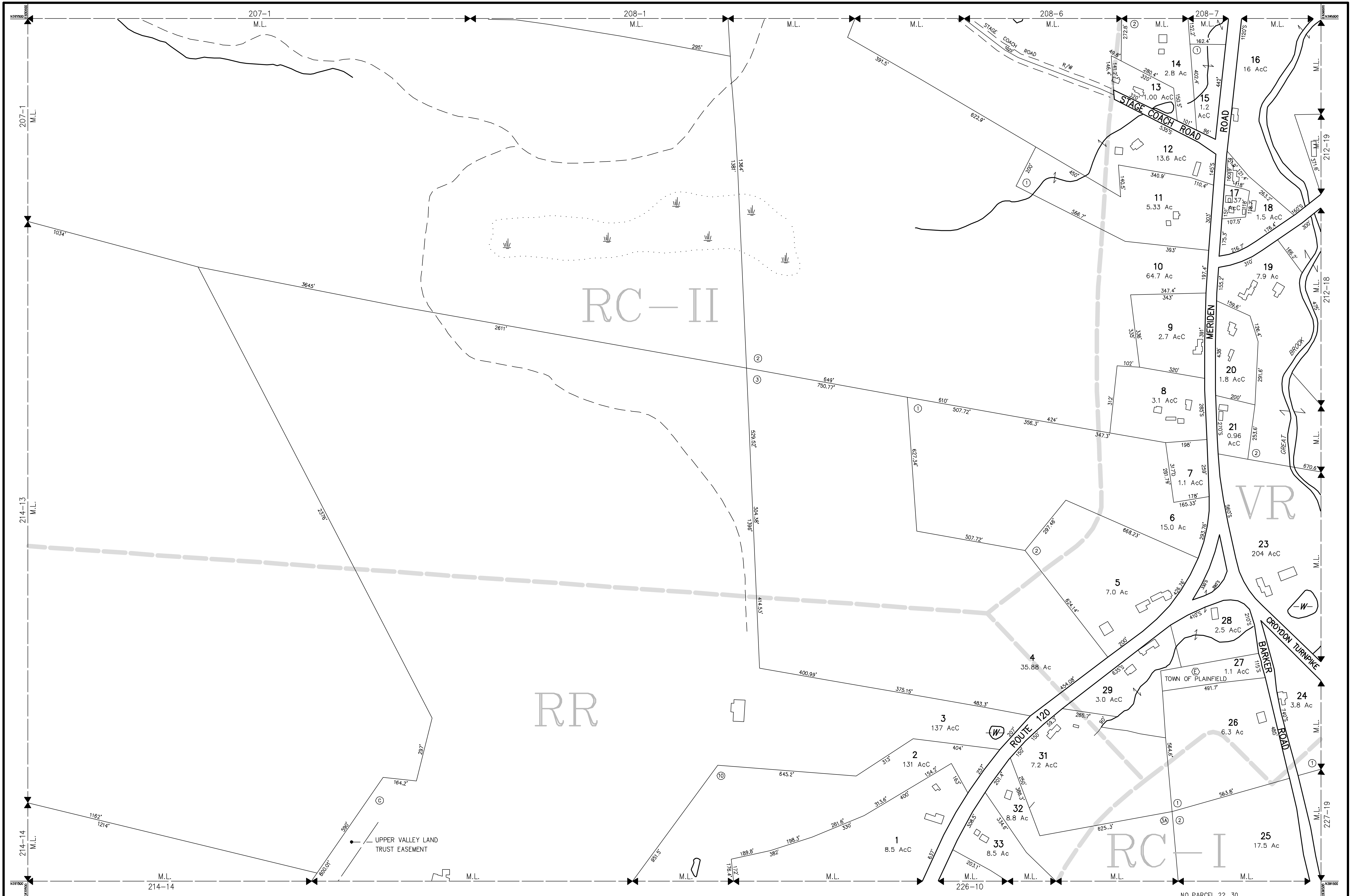
PROPERTY MAPS  
**PLAINFIELD**  
 NEW HAMPSHIRE

NO PARCEL 8

**INDEX DIAGRAM**

208	209	210	211
213	212	213	214
226	227	228	

**MAP NO.**  
**212**

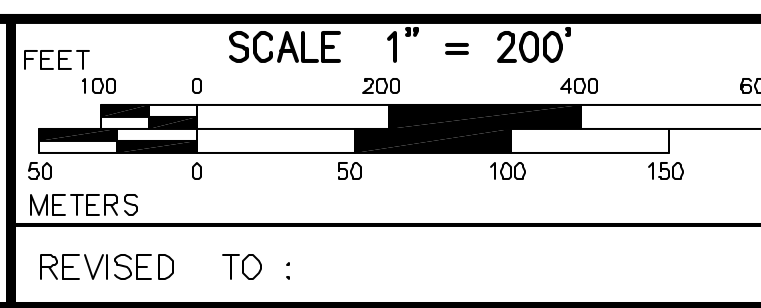


THIS MAP IS FOR ASSESSMENT PURPOSES. IT IS NOT VALID FOR LEGAL DESCRIPTION OR CONVEYANCE.  
 THE HORIZONTAL DATUM IS THE NEW HAMPSHIRE STATE PLANE COORDINATE SYSTEM, NAD 83.  
 PHOTOGRAPHY DATE: APRIL 25, 2003  
 COMPLETION DATE: NOVEMBER 30, 2004

PRODUCED IN 2004 BY  
**CARTOGRAPHIC ASSOC. INC.**  
 PROFESSIONAL GIS CONSULTANTS  
 MUNICIPAL MAPPING - GIS - PUBLIC WORKS INFORMATION MANAGEMENT  
 11 PLEASANT STREET, LITTLETON, NEW HAMPSHIRE 03561  
 (603)444-6768 - 1(800)322-4540 - FAX (603)444-1366 - WWW.CAI-INFO.COM

AREA SURVEYED . . . . . Ac  
 AREA CALCULATED . . . . . AcC  
 RECORD DIMENSION . . . . . 100'  
 SCALED DIMENSION . . . . . 100'S  
 MATCH LINE . . . . . M.L.  
 WATER . . . . . -W-

**LEGEND**  
 EXEMPT PROPERTY . . . . . (E)  
 SUBDIVISION LOT NO. . . . . (L)  
 BUILDING . . . . . [Symbol]  
 RIGHT OF WAY/ACCESS . . . . . [Symbol]  
 COMMON OWNERSHIP . . . . . [Symbol]  
 WETLANDS . . . . . [Symbol]

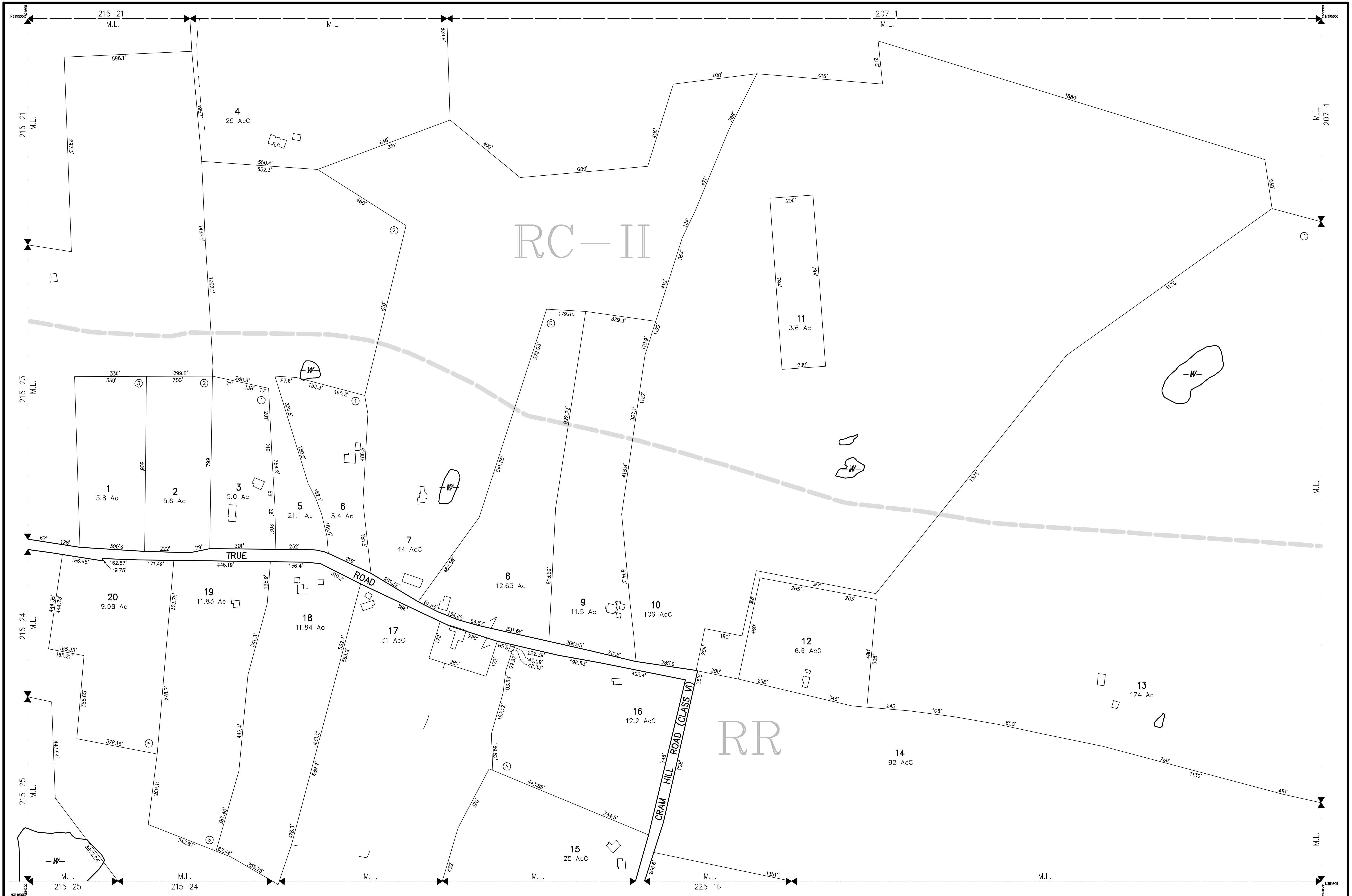


PROPERTY MAPS  
**PLAINFIELD**  
 NEW HAMPSHIRE

INDEX DIAGRAM

207	208	209
214	212	
225	226	227

MAP NO.  
**213**



THIS MAP IS FOR ASSESSMENT PURPOSES. IT IS NOT VALID FOR LEGAL DESCRIPTION OR CONVEYANCE.

THE HORIZONTAL DATUM IS THE NEW HAMPSHIRE STATE PLANE COORDINATE SYSTEM, NAD 83.

PHOTOGRAPHY DATE: APRIL 25, 2003

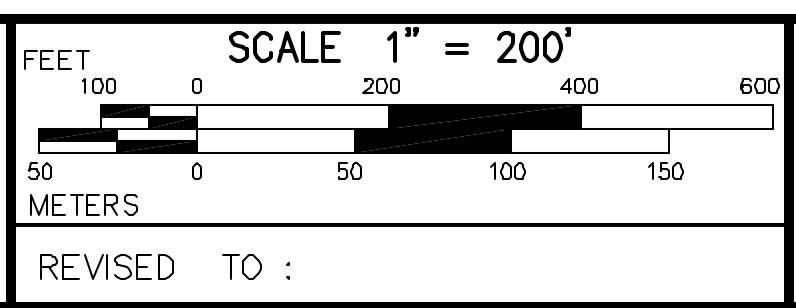
COMPLETION DATE: NOVEMBER 30, 2004

PRODUCED IN 2004 BY  
**CARTOGRAPHIC ASSOC. INC.**  
 PROFESSIONAL GIS CONSULTANTS  
 MUNICIPAL MAPPING - GIS - PUBLIC WORKS INFORMATION MANAGEMENT  
 11 PLEASANT STREET, LITTLETON, NEW HAMPSHIRE 03561  
 (603)444-6768 - 1(800)322-4540 - FAX (603)444-1366 - WWW.CAI-INFO.COM

AREA SURVEYED . . . . . Ac  
 AREA CALCULATED . . . . . Ac  
 RECORD DIMENSION . . . . . 100'  
 SCALED DIMENSION . . . . . 100'S  
 MATCH LINE . . . . . M.L.  
 WATER . . . . .

**LEGEND**

EXEMPT PROPERTY . . . . . (E)  
 SUBDIVISION LOT NO. . . . . (L)  
 BUILDING . . . . .  
 RIGHT OF WAY/ACCESS . . . . . (RWA)  
 COMMON OWNERSHIP . . . . .  
 WETLANDS . . . . .



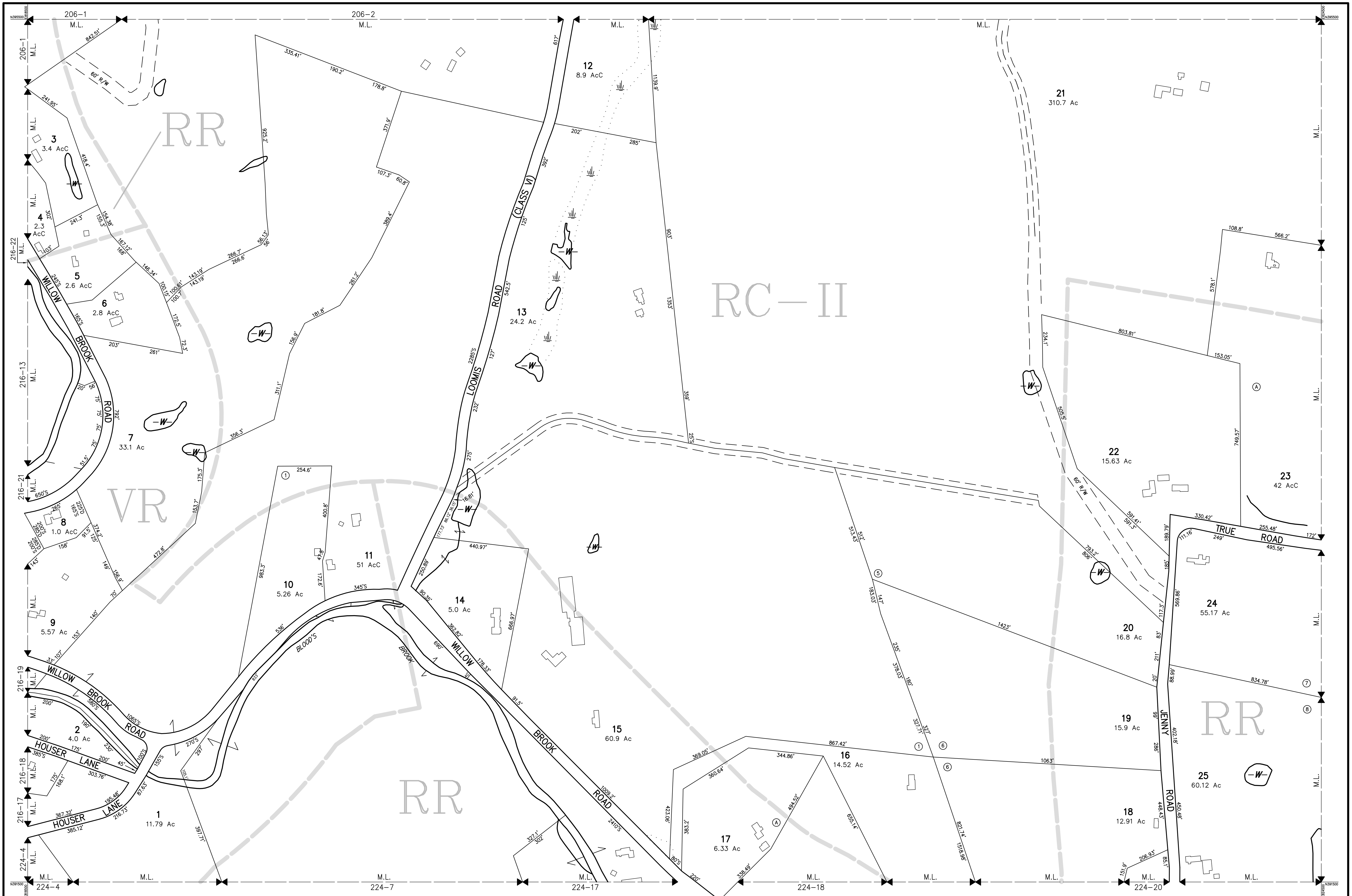
PROPERTY MAPS  
**PLAINFIELD**  
 NEW HAMPSHIRE

INDEX DIAGRAM

206	207	208
215	213	
224	225	226

MAP NO.  
**214**





THIS MAP IS FOR ASSESSMENT PURPOSES. IT IS NOT VALID FOR LEGAL DESCRIPTION OR CONVEYANCE.

THE HORIZONTAL DATUM IS THE NEW HAMPSHIRE STATE PLANE COORDINATE SYSTEM, NAD 83.

PHOTOGRAPHY DATE: APRIL 25, 2003

COMPLETION DATE: NOVEMBER 30, 2004

PRODUCED IN 2004 BY  
**CARTOGRAPHIC ASSOC. INC.**  
 PROFESSIONAL GIS CONSULTANTS  
 MUNICIPAL MAPPING - GIS - PUBLIC WORKS INFORMATION MANAGEMENT  
 11 PLEASANT STREET, LITTLETON, NEW HAMPSHIRE 03561  
 (603)444-6768 - 1(800)322-4540 - FAX (603)444-1366 - WWW.CAI-INFO.COM

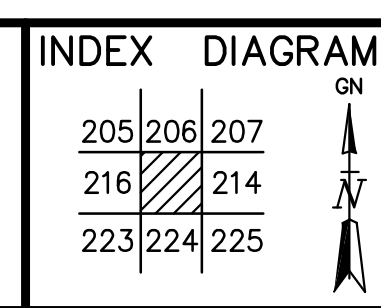
LEGEND

AREA SURVEYED	..... Ac	EXEMPT PROPERTY	..... (E)
AREA CALCULATED	..... ACc	SUBDIVISION LOT NO.	..... (L)
RECORD DIMENSION	..... 100'	BUILDING	..... (B)
SCALED DIMENSION	..... 100'S	RIGHT OF WAY/ACCESS	..... (RW)
MATCH LINE	.....	COMMON OWNERSHIP	..... (CO)
WATER	.....	WETLANDS	..... (W)

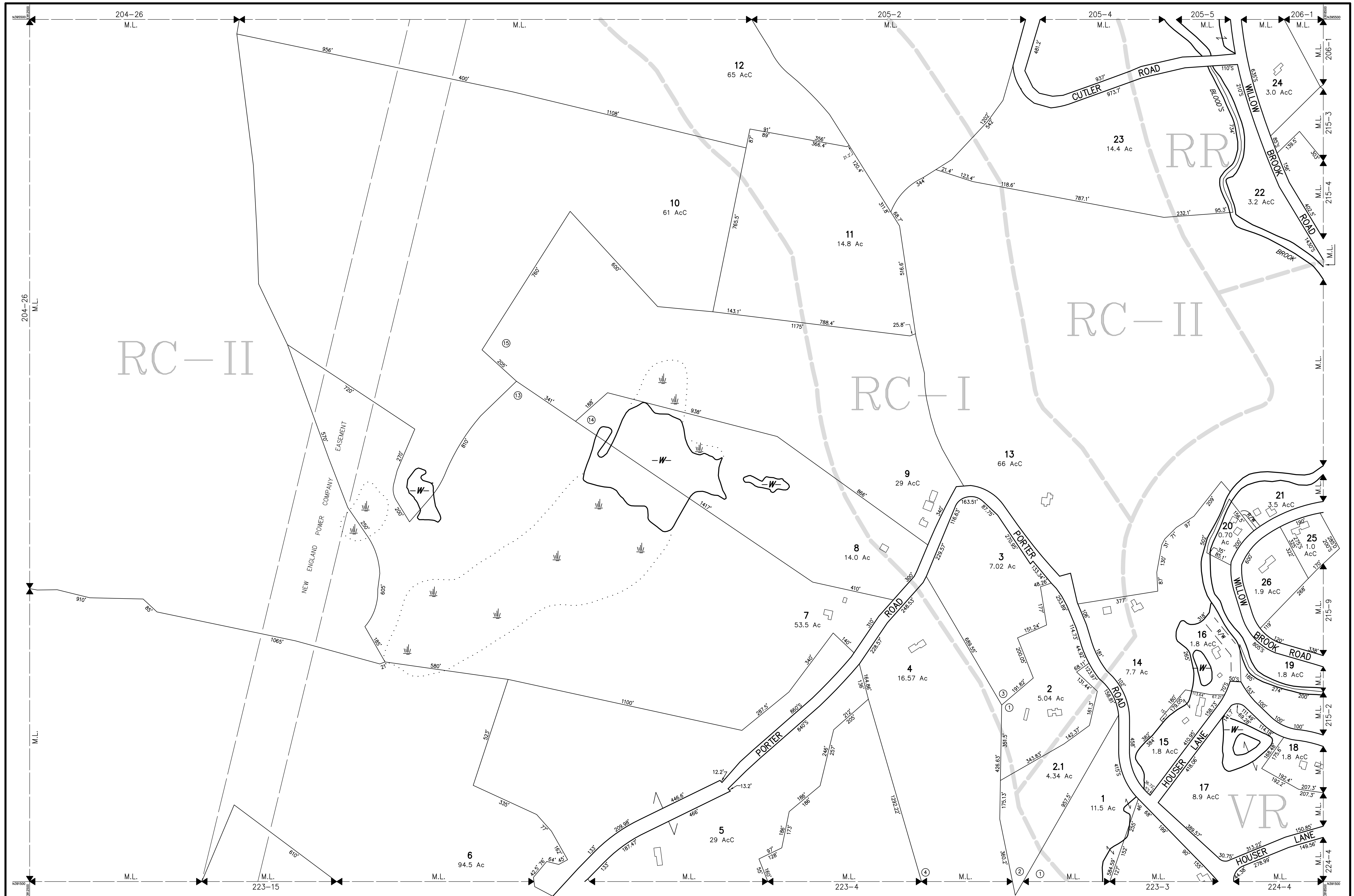
SCALE 1" = 200'

REVISOR TO :

PROPERTY MAPS  
**PLAINFIELD**  
 NEW HAMPSHIRE



MAP NO.  
**215**



THIS MAP IS FOR ASSESSMENT PURPOSES. IT IS NOT VALID FOR LEGAL DESCRIPTION OR CONVEYANCE.

THE HORIZONTAL DATUM IS THE NEW HAMPSHIRE STATE PLANE COORDINATE SYSTEM, NAD 83.

PHOTOGRAPHY DATE: APRIL 25, 2003

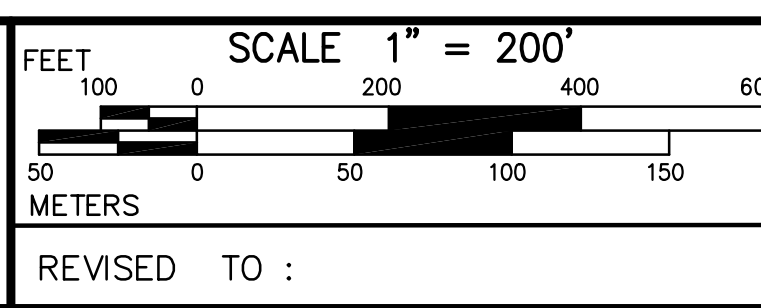
COMPLETION DATE: NOVEMBER 30, 2004

PRODUCED IN 2004 BY  
**CARTOGRAPHIC ASSOC. INC.**  
 PROFESSIONAL GIS CONSULTANTS  
 MUNICIPAL MAPPING - GIS - PUBLIC WORKS INFORMATION MANAGEMENT  
 11 PLEASANT STREET, LITTLETON, NEW HAMPSHIRE 03561  
 (603)444-6768 - 1(800)322-4540 - FAX (603)444-1366 - WWW.CAI-INFO.COM

AREA SURVEYED . . . . . Ac  
 AREA CALCULATED . . . . . AcC  
 RECORD DIMENSION . . . . . 100'  
 SCALED DIMENSION . . . . . 100'S  
 MATCH LINE . . . . . M.L.

**LEGEND**

EXEMPT PROPERTY . . . . . (E)  
 SUBDIVISION LOT NO. . . . . (L)  
 BUILDING . . . . . (B)  
 RIGHT OF WAY/ACCESS . . . . . (RWA)  
 COMMON OWNERSHIP . . . . . (CO)  
 WETLANDS . . . . . (W)

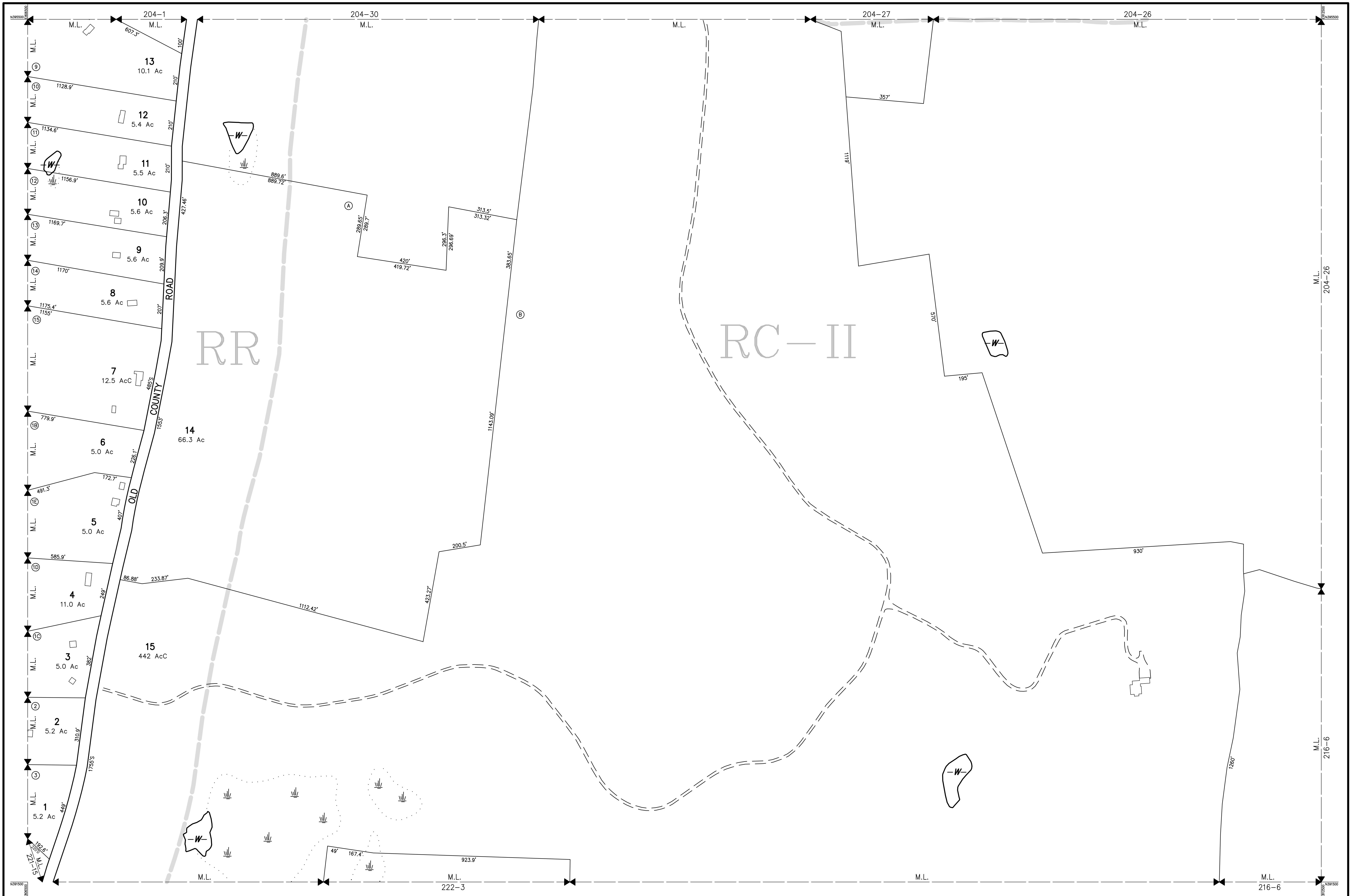


PROPERTY MAPS  
**PLAINFIELD**  
 NEW HAMPSHIRE

**INDEX DIAGRAM**

204	205	206
217	215	216
222	223	224

MAP NO.  
**216**



THIS MAP IS FOR ASSESSMENT PURPOSES. IT IS NOT VALID FOR LEGAL DESCRIPTION OR CONVEYANCE.

THE HORIZONTAL DATUM IS THE NEW HAMPSHIRE STATE PLANE COORDINATE SYSTEM, NAD 83.

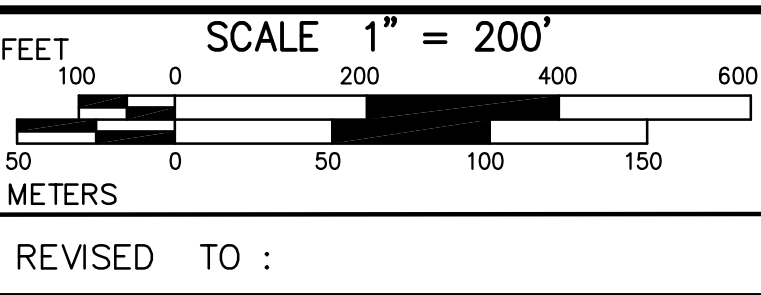
PHOTOGRAPHY DATE: APRIL 25, 2003

COMPLETION DATE: NOVEMBER 30, 2004

PRODUCED IN 2004 BY  
**CARTOGRAPHIC ASSOC. INC.**  
 PROFESSIONAL GIS CONSULTANTS  
 MUNICIPAL MAPPING - GIS - PUBLIC WORKS INFORMATION MANAGEMENT  
 11 PLEASANT STREET, LITTLETON, NEW HAMPSHIRE 03561  
 (603)444-6768 - 1(800)322-4540 - FAX (603)444-1366 - WWW.CAI-INFO.COM

AREA SURVEYED	Ac
AREA CALCULATED	AcC
RECORD DIMENSION	100'
SCALED DIMENSION	100'S
MATCH LINE	M.L.
WATER	W

EXEMPT PROPERTY	Ⓢ
SUBDIVISION LOT NO.	Ⓛ
BUILDING	□
RIGHT OF WAY/ACCESS	— RW —
COMMON OWNERSHIP	— CO —
WETLANDS	W



PROPERTY MAPS  
**PLAINFIELD**  
 NEW HAMPSHIRE

INDEX	DIAGRAM
203	204
218	216
221	222

MAP NO.  
**217**



THIS MAP IS FOR ASSESSMENT PURPOSES. IT IS NOT VALID FOR LEGAL DESCRIPTION OR CONVEYANCE.

THE HORIZONTAL DATUM IS THE NEW HAMPSHIRE STATE PLANE COORDINATE SYSTEM, NAD 83.

PHOTOGRAPHY DATE: APRIL 25, 2003

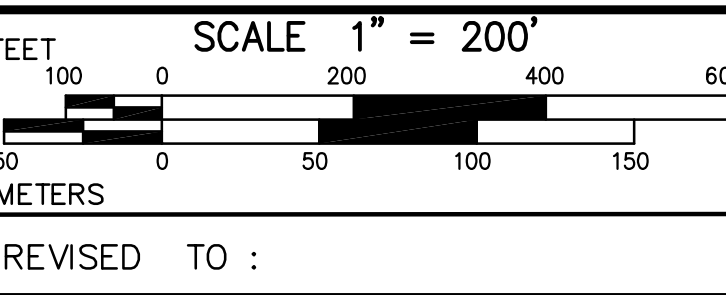
COMPLETION DATE: NOVEMBER 30, 2004

PRODUCED IN 2004 BY  
**CARTOGRAPHIC ASSOC. INC.**  
 PROFESSIONAL GIS CONSULTANTS  
 MUNICIPAL MAPPING - GIS - PUBLIC WORKS INFORMATION MANAGEMENT  
 11 PLEASANT STREET, LITTLETON, NEW HAMPSHIRE 03561  
 (603)444-6768 - 1(800)322-4540 - FAX (603)444-1366 - WWW.CAI-INFO.COM

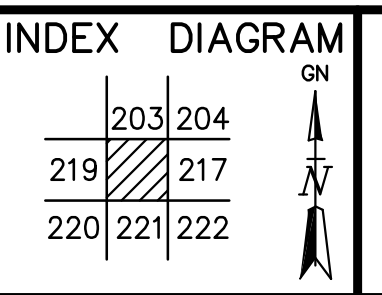
**LEGEND**

AREA SURVEYED	..... Ac
AREA CALCULATED	..... AcC
RECORD DIMENSION	..... 100'
SCALED DIMENSION	..... 100'S
MATCH LINE	← M.L. →
WATER	—W—

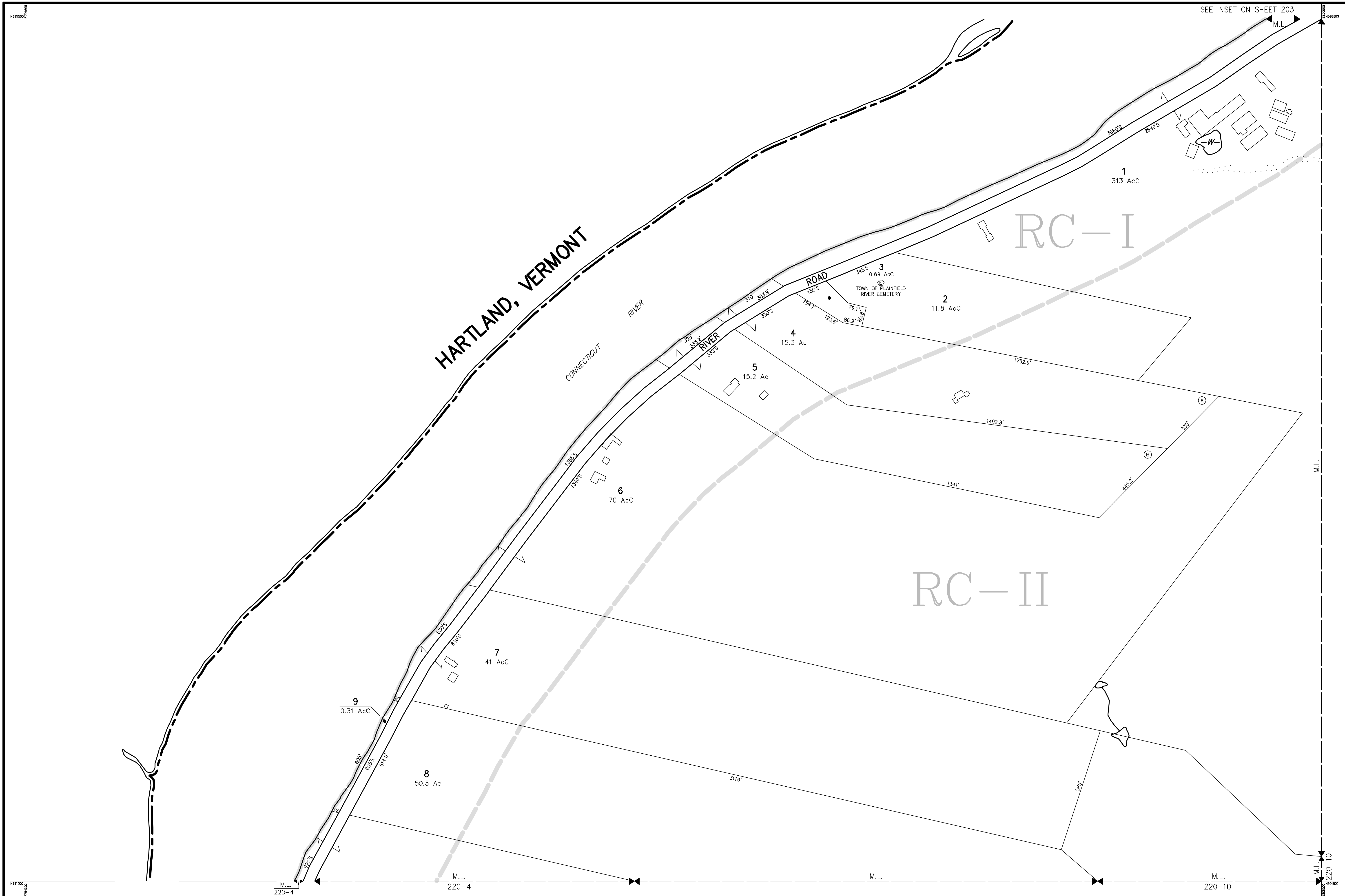
EXEMPT PROPERTY	Ⓢ
SUBDIVISION LOT NO.	Ⓛ
BUILDING	□
RIGHT OF WAY/ACCESS	— RW —
COMMON OWNERSHIP	— CO —
WETLANDS	— W —



PROPERTY MAPS  
**PLAINFIELD**  
 NEW HAMPSHIRE



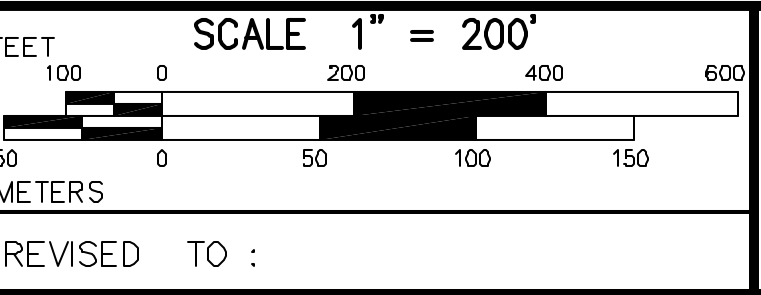
MAP NO.  
**218**



THIS MAP IS FOR ASSESSMENT PURPOSES. IT IS NOT VALID FOR LEGAL DESCRIPTION OR CONVEYANCE.  
 THE HORIZONTAL DATUM IS THE NEW HAMPSHIRE STATE PLANE COORDINATE SYSTEM, NAD 83.  
 PHOTOGRAPHY DATE: APRIL 25, 2003  
 COMPLETION DATE: NOVEMBER 30, 2004

PRODUCED IN 2004 BY  
**CARTOGRAPHIC ASSOC. INC.**  
 PROFESSIONAL GIS CONSULTANTS  
 MUNICIPAL MAPPING - GIS - PUBLIC WORKS INFORMATION MANAGEMENT  
 11 PLEASANT STREET, LITTLETON, NEW HAMPSHIRE 03561  
 (603)444-6768 - 1(800)322-4540 - FAX (603)444-1366 - WWW.CAI-INFO.COM

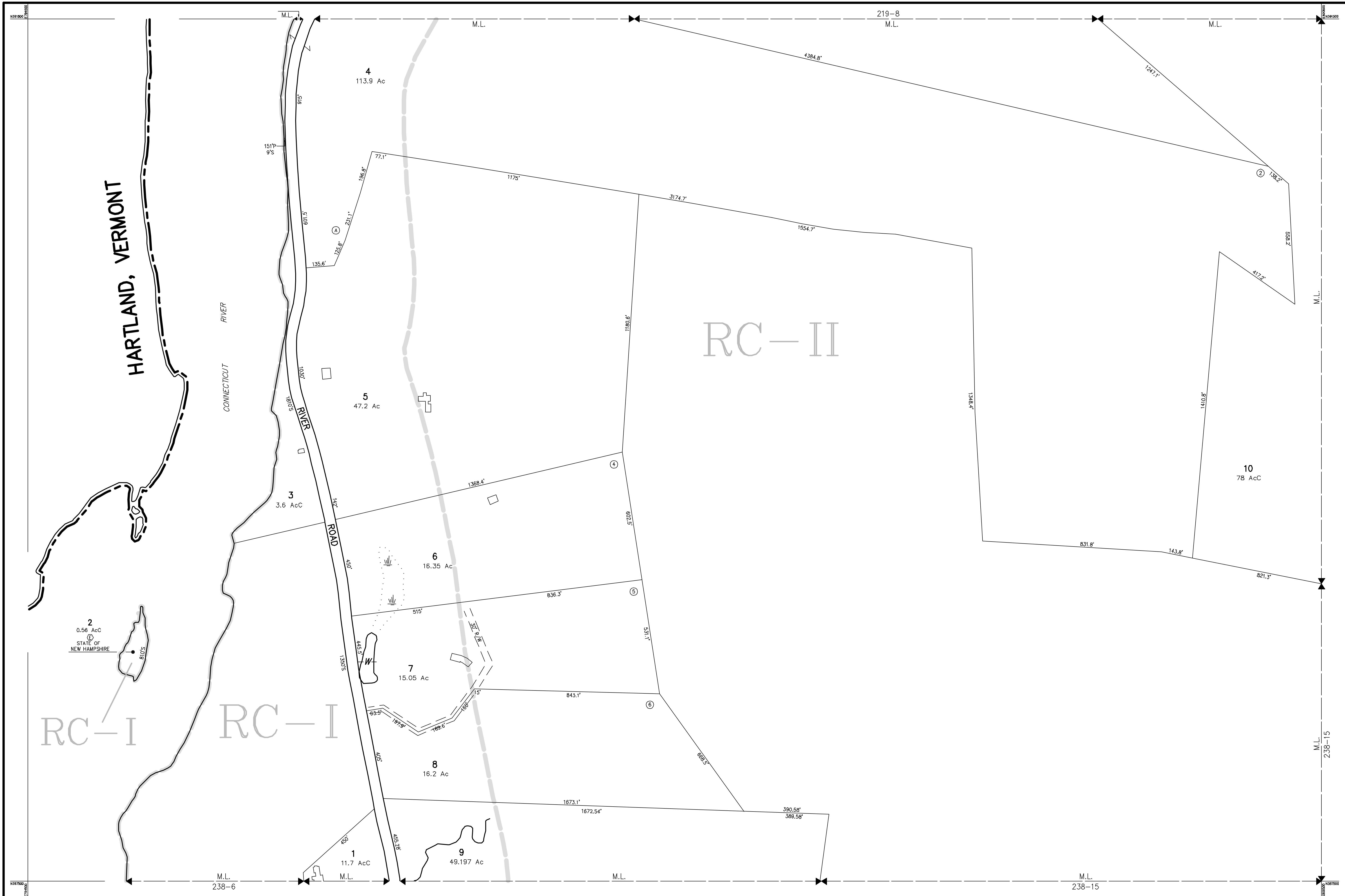
LEGEND	
AREA SURVEYED . . . . .	Ac
AREA CALCULATED . . . . .	Ac
RECORD DIMENSION . . . . .	100'
SCALED DIMENSION . . . . .	100'S
MATCH LINE . . . . .	M.L.
WATER . . . . .	-W-
EXEMPT PROPERTY . . . . .	Ⓢ
SUBDIVISION LOT NO. . . . .	Ⓛ
BUILDING . . . . .	Ⓛ
RIGHT OF WAY/ACCESS . . . . .	—R—
COMMON OWNERSHIP . . . . .	—C—
WETLANDS . . . . .	W



PROPERTY MAPS  
**PLAINFIELD**  
 NEW HAMPSHIRE

INDEX	DIAGRAM
203	Ⓛ
218	Ⓛ
220	Ⓛ
221	Ⓛ

MAP NO.  
**219**



THIS MAP IS FOR ASSESSMENT PURPOSES. IT IS NOT VALID FOR LEGAL DESCRIPTION OR CONVEYANCE.

THE HORIZONTAL DATUM IS THE NEW HAMPSHIRE STATE PLANE COORDINATE SYSTEM, NAD 83.

PHOTOGRAPHY DATE: APRIL 25, 2003

COMPLETION DATE: NOVEMBER 30, 2004

PRODUCED IN 2004 BY  
**CARTOGRAPHIC ASSOC. INC.**  
 PROFESSIONAL GIS CONSULTANTS  
 MUNICIPAL MAPPING - GIS - PUBLIC WORKS INFORMATION MANAGEMENT  
 11 PLEASANT STREET, LITTLETON, NEW HAMPSHIRE 03561  
 (603)444-6768 - 1(800)322-4540 - FAX (603)444-1366 - WWW.CAI-INFO.COM

**LEGEND**

AREA SURVEYED . . . . . Ac  
 AREA CALCULATED . . . . . Ac  
 RECORD DIMENSION . . . . . 100'  
 SCALED DIMENSION . . . . . 100'  
 MATCH LINE . . . . . M.L.  
 WATER . . . . . W

EXEMPT PROPERTY . . . . . (E)  
 SUBDIVISION LOT NO. . . . . (2)  
 BUILDING . . . . . [Symbol]  
 RIGHT OF WAY/ACCESS . . . . . [Symbol]  
 COMMON OWNERSHIP . . . . . [Symbol]  
 WETLANDS . . . . . [Symbol]

SCALE 1" = 200'

FEET 0 100 200 400 600  
 METERS 0 50 100 150

REVISED TO :

PROPERTY MAPS  
**PLAINFIELD**  
 NEW HAMPSHIRE

INDEX DIAGRAM

219	218
221	220
238	237

MAP NO.  
**220**



THIS MAP IS FOR ASSESSMENT PURPOSES. IT IS NOT VALID FOR LEGAL DESCRIPTION OR CONVEYANCE.

THE HORIZONTAL DATUM IS THE NEW HAMPSHIRE STATE PLANE COORDINATE SYSTEM, NAD 83.

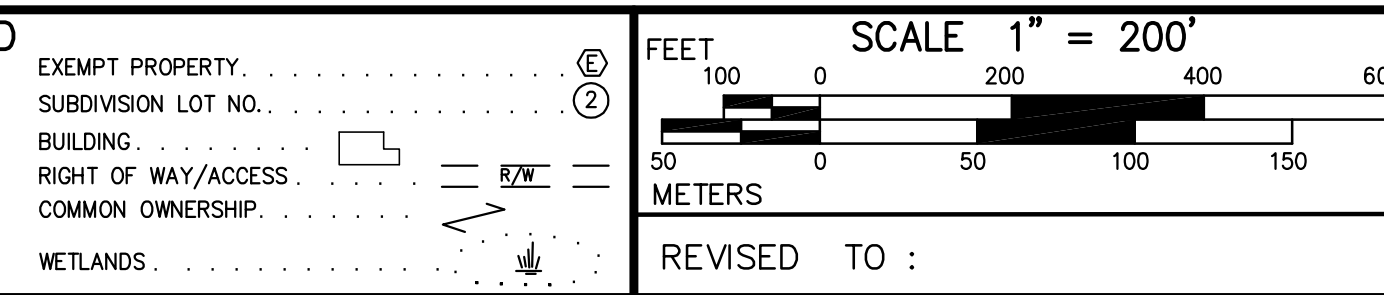
PHOTOGRAPHY DATE: APRIL 25, 2003

COMPLETION DATE: NOVEMBER 30, 2004

PRODUCED IN 2004 BY  
**CARTOGRAPHIC ASSOC. INC.**  
 PROFESSIONAL GIS CONSULTANTS  
 MUNICIPAL MAPPING - GIS - PUBLIC WORKS INFORMATION MANAGEMENT  
 11 PLEASANT STREET, LITTLETON, NEW HAMPSHIRE 03561  
 (603)444-6768 - 1(800)322-4540 - FAX (603)444-1366 - WWW.CAI-INFO.COM

LEGEND

AREA SURVEYED	..... Ac
AREA CALCULATED	..... AcC
RECORD DIMENSION	..... 100'
SCALED DIMENSION	..... 100'S
MATCH LINE	← M.L. →
WATER	— W —
EXEMPT PROPERTY	⊕
SUBDIVISION LOT NO.	⓪
BUILDING	□
RIGHT OF WAY/ACCESS	— RW/A —
COMMON OWNERSHIP	— C.O. —
WETLANDS	— W —



PROPERTY MAPS

# PLAINFIELD

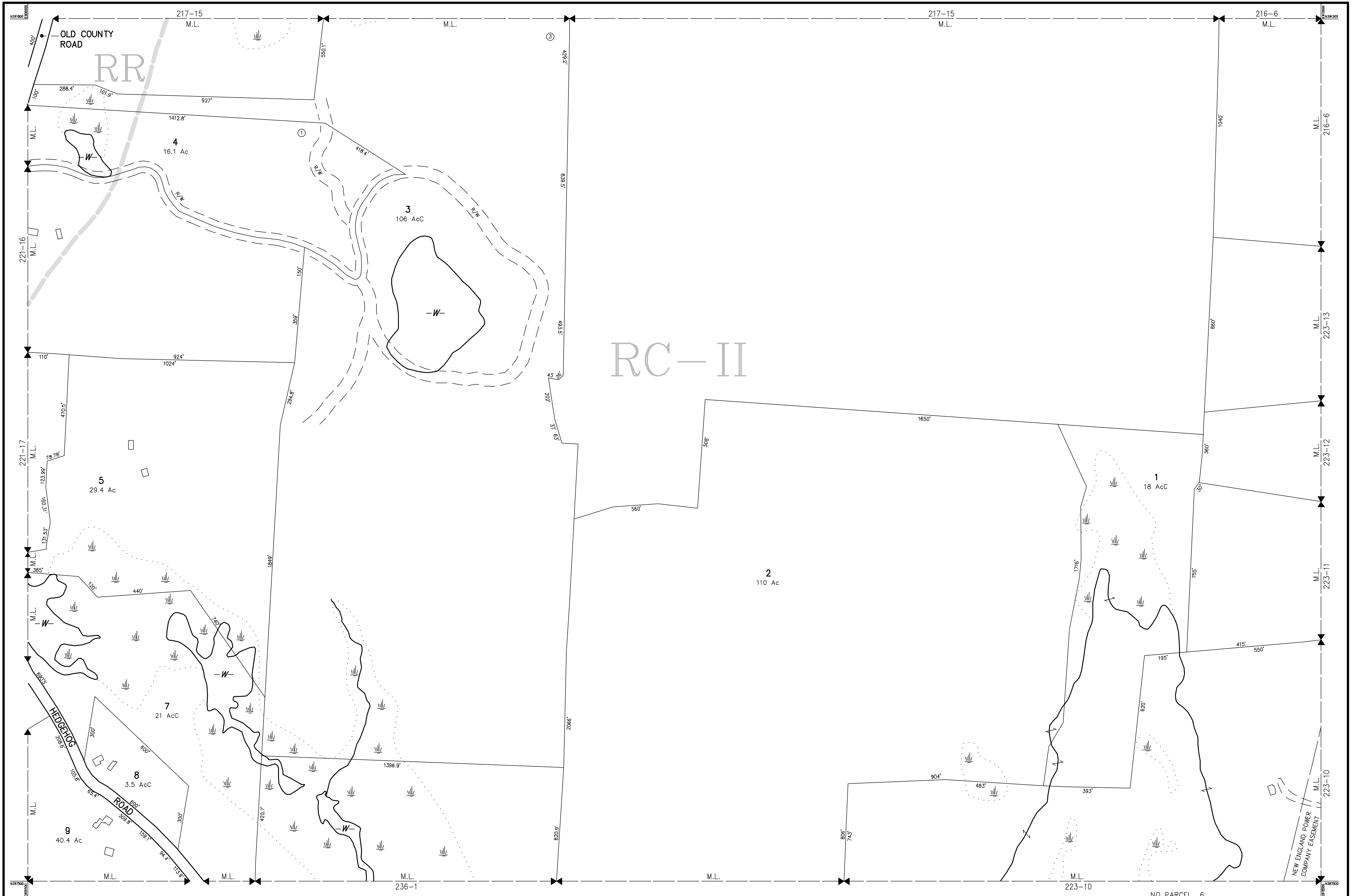
NEW HAMPSHIRE

INDEX DIAGRAM

219	218	217
220	221	222
238	237	236

MAP NO.

# 221



THIS MAP IS FOR ASSESSMENT PURPOSES. IT IS NOT VALID FOR LEGAL DESCRIPTION OR CONVEYANCE.

THE HORIZONTAL DATUM IS THE NEW HAMPSHIRE STATE PLANE COORDINATE SYSTEM, NAD 83.

PHOTOGRAPHY DATE: APRIL 25, 2003

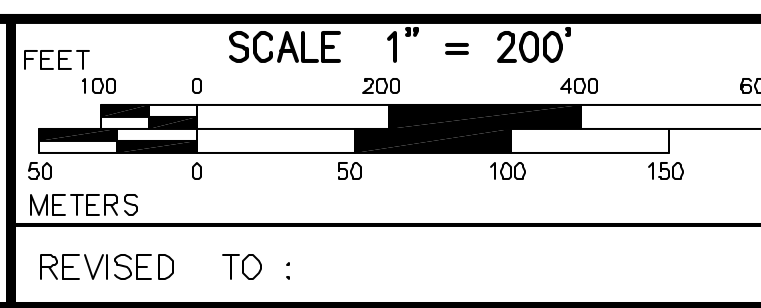
COMPLETION DATE: NOVEMBER 30, 2004

PRODUCED IN 2004 BY  
**CARTOGRAPHIC ASSOC. INC.**  
 PROFESSIONAL GIS CONSULTANTS  
 MUNICIPAL MAPPING - GIS - PUBLIC WORKS INFORMATION MANAGEMENT  
 11 PLEASANT STREET, LITTLETON, NEW HAMPSHIRE 03561  
 (603)444-6768 - 1(800)322-4540 - FAX (603)444-1366 - WWW.CAI-INFO.COM

AREA SURVEYED . . . . . Ac  
 AREA CALCULATED . . . . . AcC  
 RECORD DIMENSION . . . . . 100'  
 SCALED DIMENSION . . . . . 100'S  
 MATCH LINE . . . . . M.L.  
 WATER . . . . . W

**LEGEND**

EXEMPT PROPERTY. . . . . (E)  
 SUBDIVISION LOT NO. . . . . (L)  
 BUILDING. . . . . [Symbol]  
 RIGHT OF WAY/ACCESS. . . . . [Symbol]  
 COMMON OWNERSHIP. . . . . [Symbol]  
 WETLANDS. . . . . [Symbol]



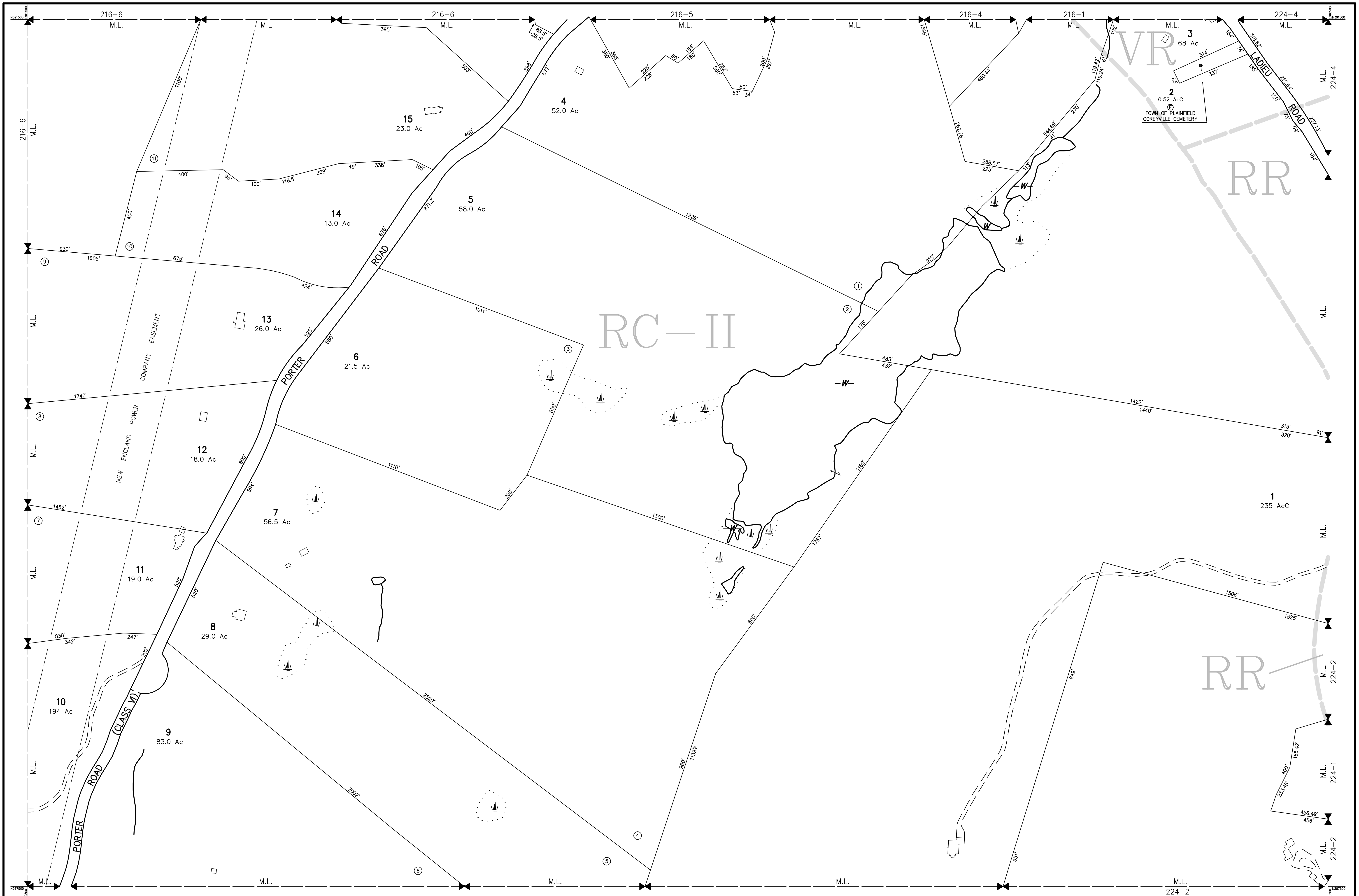
PROPERTY MAPS  
**PLAINFIELD**  
 NEW HAMPSHIRE

**INDEX DIAGRAM**

218	217	216
221	223	223
237	236	235

MAP NO.  
**222**



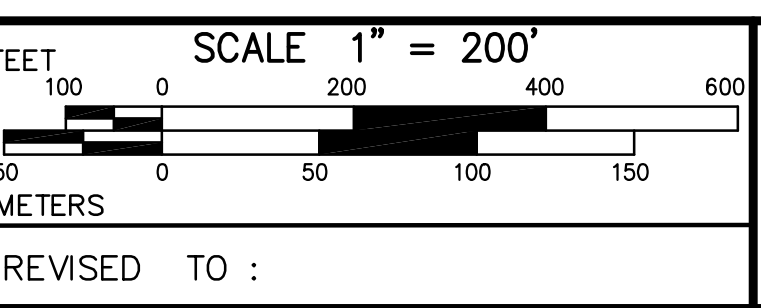


THIS MAP IS FOR ASSESSMENT PURPOSES. IT IS NOT VALID FOR LEGAL DESCRIPTION OR CONVEYANCE.  
 THE HORIZONTAL DATUM IS THE NEW HAMPSHIRE STATE PLANE COORDINATE SYSTEM, NAD 83.  
 PHOTOGRAPHY DATE: APRIL 25, 2003  
 COMPLETION DATE: NOVEMBER 30, 2004

PRODUCED IN 2004 BY  
**CARTOGRAPHIC ASSOC. INC.**  
 PROFESSIONAL GIS CONSULTANTS  
 MUNICIPAL MAPPING - GIS - PUBLIC WORKS INFORMATION MANAGEMENT  
 11 PLEASANT STREET, LITTLETON, NEW HAMPSHIRE 03561  
 (603)444-6768 - 1(800)322-4540 - FAX (603)444-1366 - WWW.CAI-INFO.COM

AREA SURVEYED . . . . . Ac  
 AREA CALCULATED . . . . . AcC  
 RECORD DIMENSION . . . . . 100'  
 SCALED DIMENSION . . . . . 100'S  
 MATCH LINE . . . . . M.L.  
 WATER . . . . .

**LEGEND**  
 EXEMPT PROPERTY . . . . . (E)  
 SUBDIVISION LOT NO. . . . . (L)  
 BUILDING . . . . .  
 RIGHT OF WAY/ACCESS . . . . . R/W  
 COMMON OWNERSHIP . . . . .  
 WETLANDS . . . . .



PROPERTY MAPS  
**PLAINFIELD**  
 NEW HAMPSHIRE

**INDEX DIAGRAM**

217	216	215
222	224	
236	235	234

MAP NO.  
**223**



THIS MAP IS FOR ASSESSMENT PURPOSES. IT IS NOT VALID FOR LEGAL DESCRIPTION OR CONVEYANCE.

THE HORIZONTAL DATUM IS THE NEW HAMPSHIRE STATE PLANE COORDINATE SYSTEM, NAD 83.

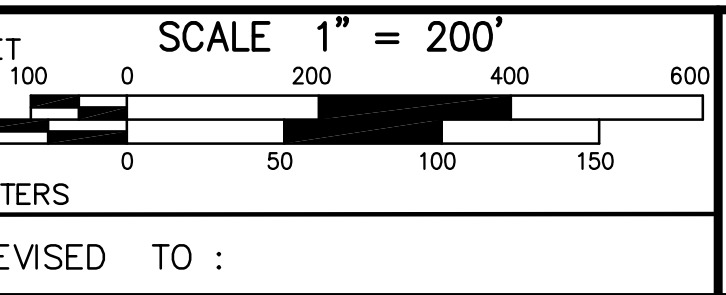
PHOTOGRAPHY DATE: APRIL 25, 2003

COMPLETION DATE: NOVEMBER 30, 2004

PRODUCED IN 2004 BY  
**CARTOGRAPHIC ASSOC. INC.**  
 PROFESSIONAL GIS CONSULTANTS  
 MUNICIPAL MAPPING - GIS - PUBLIC WORKS INFORMATION MANAGEMENT  
 11 PLEASANT STREET, LITTLETON, NEW HAMPSHIRE 03561  
 (603)444-6768 - 1(800)322-4540 - FAX (603)444-1366 - WWW.CAI-INFO.COM

AREA SURVEYED	..... Ac
AREA CALCULATED	..... AcC
RECORD DIMENSION	..... 100'
SCALED DIMENSION	..... 100'S
MATCH LINE	← M.L. →
WATER	← W →

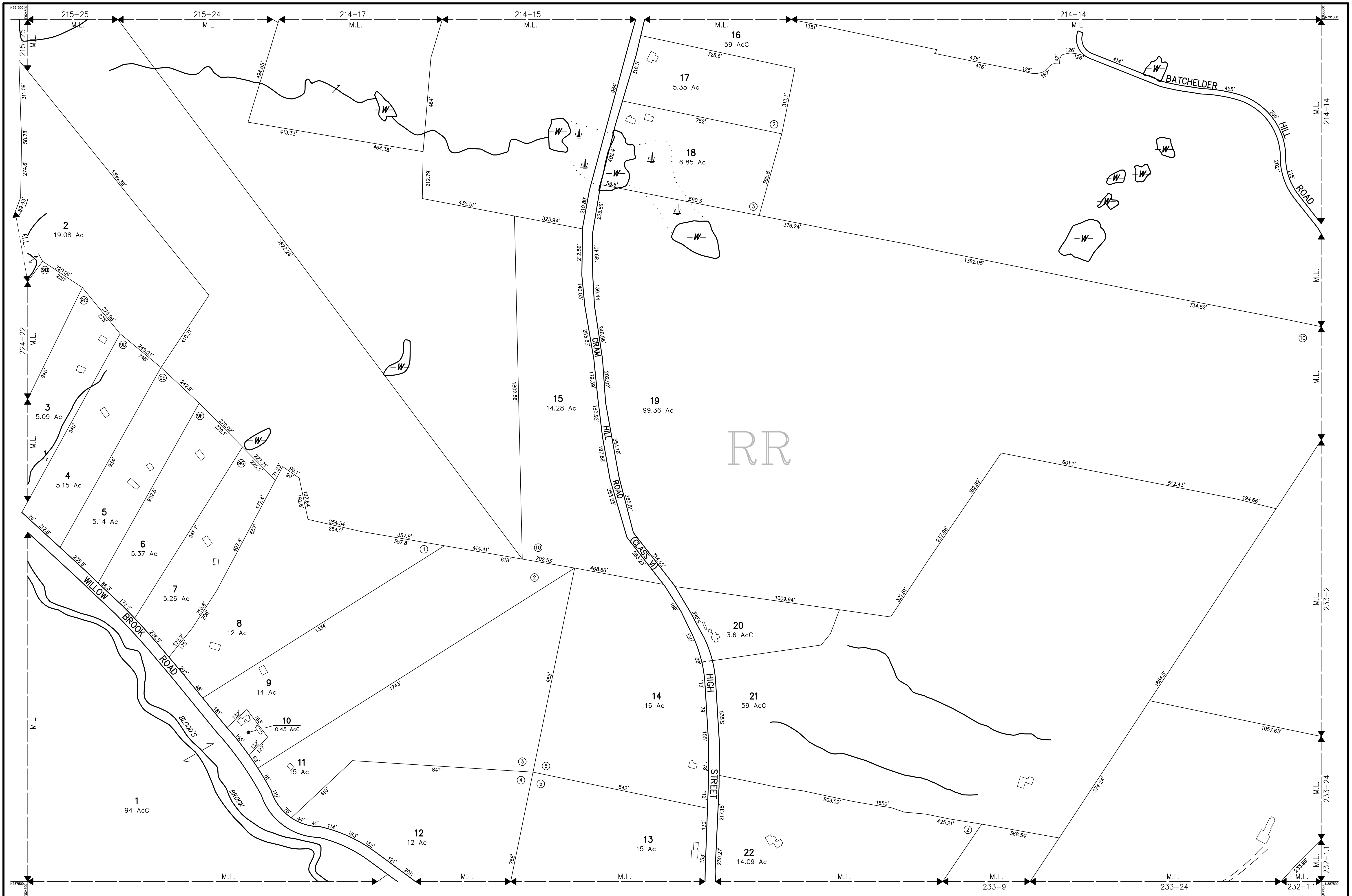
EXEMPT PROPERTY	Ⓢ
SUBDIVISION LOT NO.	Ⓛ
BUILDING	□
RIGHT OF WAY/ACCESS	R/W
COMMON OWNERSHIP	↔
WETLANDS	Ⓜ



PROPERTY MAPS  
**PLAINFIELD**  
 NEW HAMPSHIRE

INDEX DIAGRAM	GN
216   215   214	↑
223   224   225	→
235   234   233	↓

MAP NO.  
**224**



THIS MAP IS FOR ASSESSMENT PURPOSES. IT IS NOT VALID FOR LEGAL DESCRIPTION OR CONVEYANCE.

THE HORIZONTAL DATUM IS THE NEW HAMPSHIRE STATE PLANE COORDINATE SYSTEM, NAD 83.

PHOTOGRAPHY DATE: APRIL 25, 2003

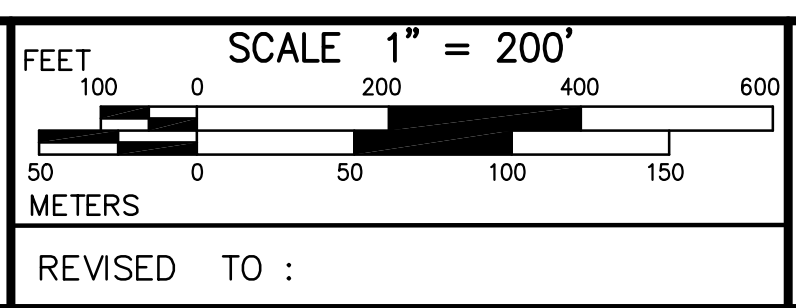
COMPLETION DATE: NOVEMBER 30, 2004

PRODUCED IN 2004 BY  
**CARTOGRAPHIC ASSOC. INC.**  
 PROFESSIONAL GIS CONSULTANTS  
 MUNICIPAL MAPPING - GIS - PUBLIC WORKS INFORMATION MANAGEMENT  
 11 PLEASANT STREET, LITTLETON, NEW HAMPSHIRE 03561  
 (603)444-6768 - 1(800)322-4540 - FAX (603)444-1366 - WWW.CAI-INFO.COM

AREA SURVEYED . . . . . Ac  
 AREA CALCULATED . . . . . AcC  
 RECORD DIMENSION . . . . . 100'  
 SCALED DIMENSION . . . . . 100'S  
 MATCH LINE . . . . . M.L.

**LEGEND**

EXEMPT PROPERTY . . . . . (E)  
 SUBDIVISION LOT NO. . . . . (L)  
 BUILDING . . . . . (B)  
 RIGHT OF WAY/ACCESS . . . . . (RWA)  
 COMMON OWNERSHIP . . . . . (CO)  
 WETLANDS . . . . . (W)

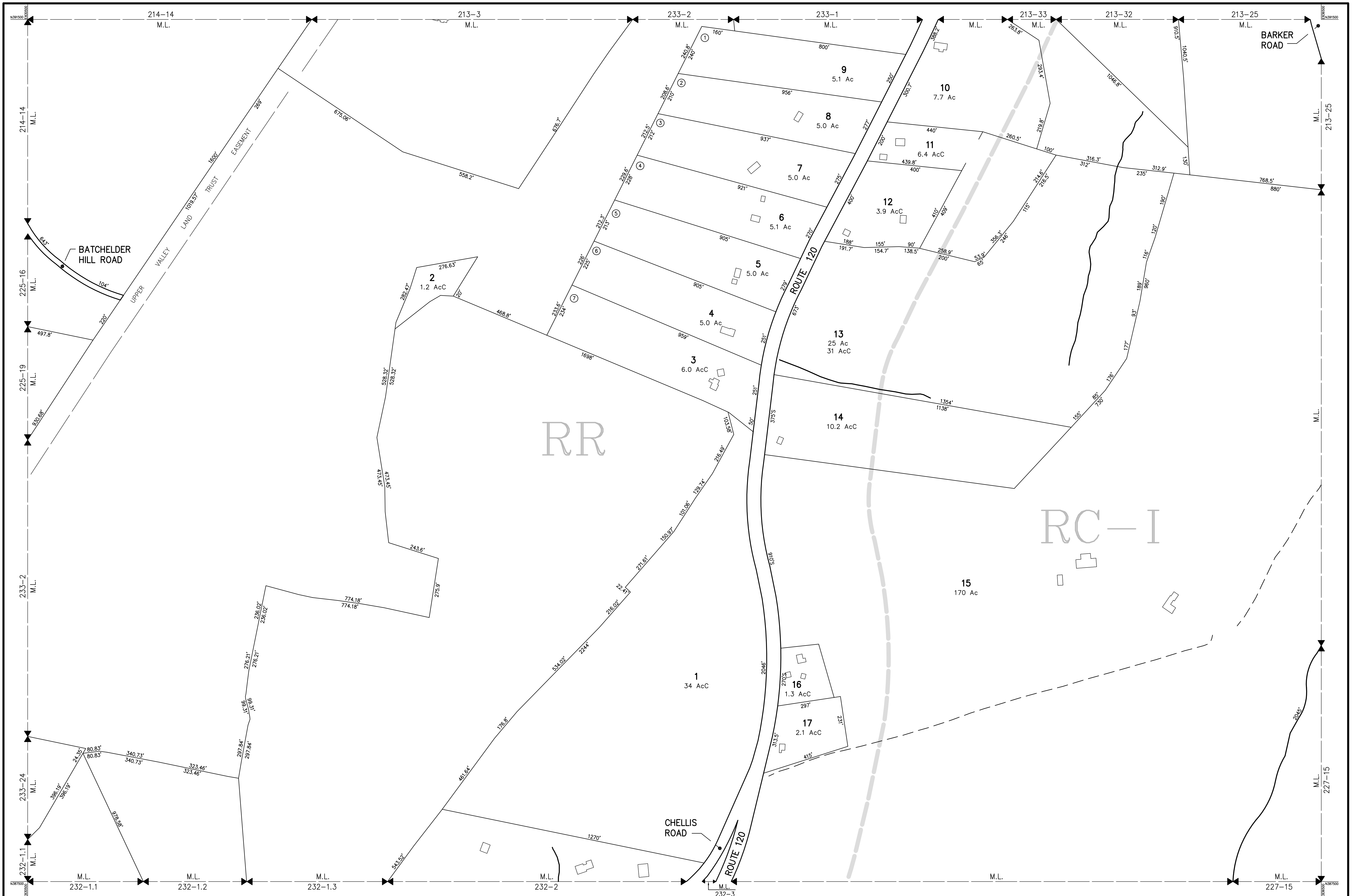


PROPERTY MAPS  
**PLAINFIELD**  
 NEW HAMPSHIRE

**INDEX DIAGRAM**

215	214	213
224	226	
234	233	232

MAP NO.  
**225**



THIS MAP IS FOR ASSESSMENT PURPOSES. IT IS NOT VALID FOR LEGAL DESCRIPTION OR CONVEYANCE.

THE HORIZONTAL DATUM IS THE NEW HAMPSHIRE STATE PLANE COORDINATE SYSTEM, NAD 83.

PHOTOGRAPHY DATE: APRIL 25, 2003

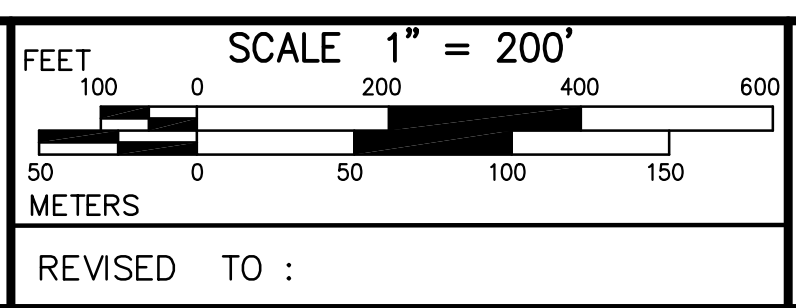
COMPLETION DATE: NOVEMBER 30, 2004

PRODUCED IN 2004 BY  
**CARTOGRAPHIC ASSOC. INC.**  
 PROFESSIONAL GIS CONSULTANTS  
 MUNICIPAL MAPPING - GIS - PUBLIC WORKS INFORMATION MANAGEMENT  
 11 PLEASANT STREET, LITTLETON, NEW HAMPSHIRE 03561  
 (603)444-6768 - 1(800)322-4540 - FAX (603)444-1366 - WWW.CAI-INFO.COM

AREA SURVEYED . . . . . Ac  
 AREA CALCULATED . . . . . AcC  
 RECORD DIMENSION . . . . . 100'  
 SCALED DIMENSION . . . . . 100'S  
 MATCH LINE . . . . . M.L.  
 WATER . . . . . W

**LEGEND**

EXEMPT PROPERTY . . . . . (E)  
 SUBDIVISION LOT NO. . . . . (L)  
 BUILDING . . . . . (B)  
 RIGHT OF WAY/ACCESS . . . . . (RWA)  
 COMMON OWNERSHIP . . . . . (CO)  
 WETLANDS . . . . . (W)

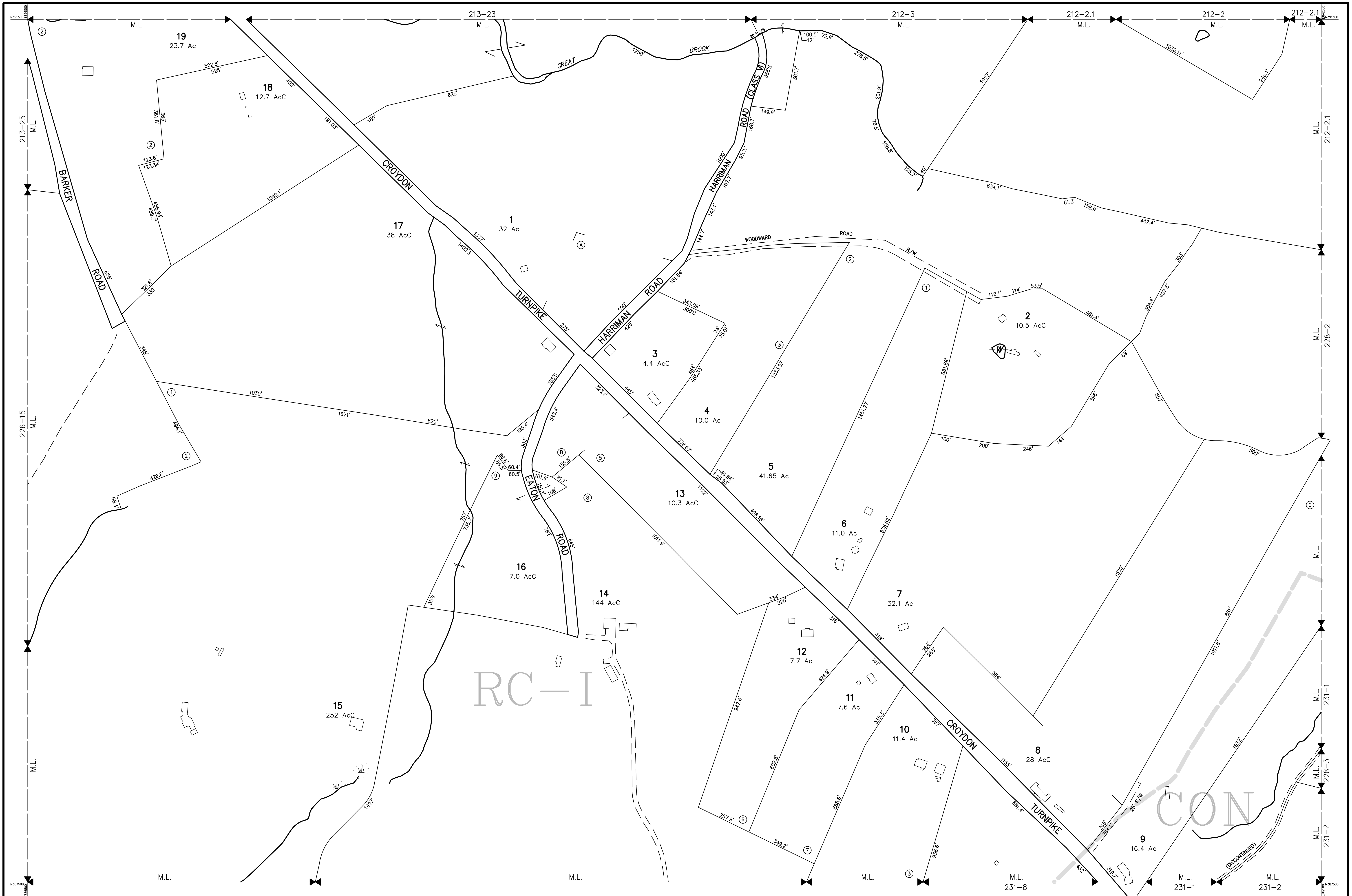


PROPERTY MAPS  
**PLAINFIELD**  
 NEW HAMPSHIRE

**INDEX DIAGRAM**

214	213	212
225	227	226
233	232	231

MAP NO.  
**226**



THIS MAP IS FOR ASSESSMENT PURPOSES. IT IS NOT VALID FOR LEGAL DESCRIPTION OR CONVEYANCE.

THE HORIZONTAL DATUM IS THE NEW HAMPSHIRE STATE PLANE COORDINATE SYSTEM, NAD 83.

PHOTOGRAPHY DATE: APRIL 25, 2003

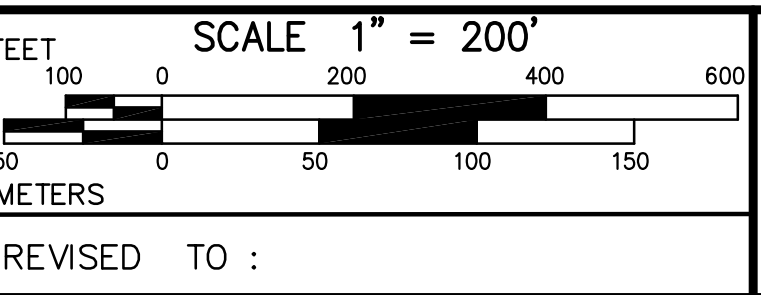
COMPLETION DATE: NOVEMBER 30, 2004

PRODUCED IN 2004 BY  
**CARTOGRAPHIC ASSOC. INC.**  
 PROFESSIONAL GIS CONSULTANTS  
 MUNICIPAL MAPPING - GIS - PUBLIC WORKS INFORMATION MANAGEMENT  
 11 PLEASANT STREET, LITTLETON, NEW HAMPSHIRE 03561  
 (603)444-6768 - 1(800)322-4540 - FAX (603)444-1366 - WWW.CAI-INFO.COM

LEGEND

AREA SURVEYED	..... Ac
AREA CALCULATED	..... Ac
RECORD DIMENSION	..... 100'
SCALED DIMENSION	..... 100'S
MATCH LINE	← M.L. →
WATER	← W →

EXEMPT PROPERTY	Ⓢ
SUBDIVISION LOT NO.	Ⓛ
BUILDING	□
RIGHT OF WAY/ACCESS	— R/W —
COMMON OWNERSHIP	—
WETLANDS	Ⓜ



PROPERTY MAPS

# PLAINFIELD

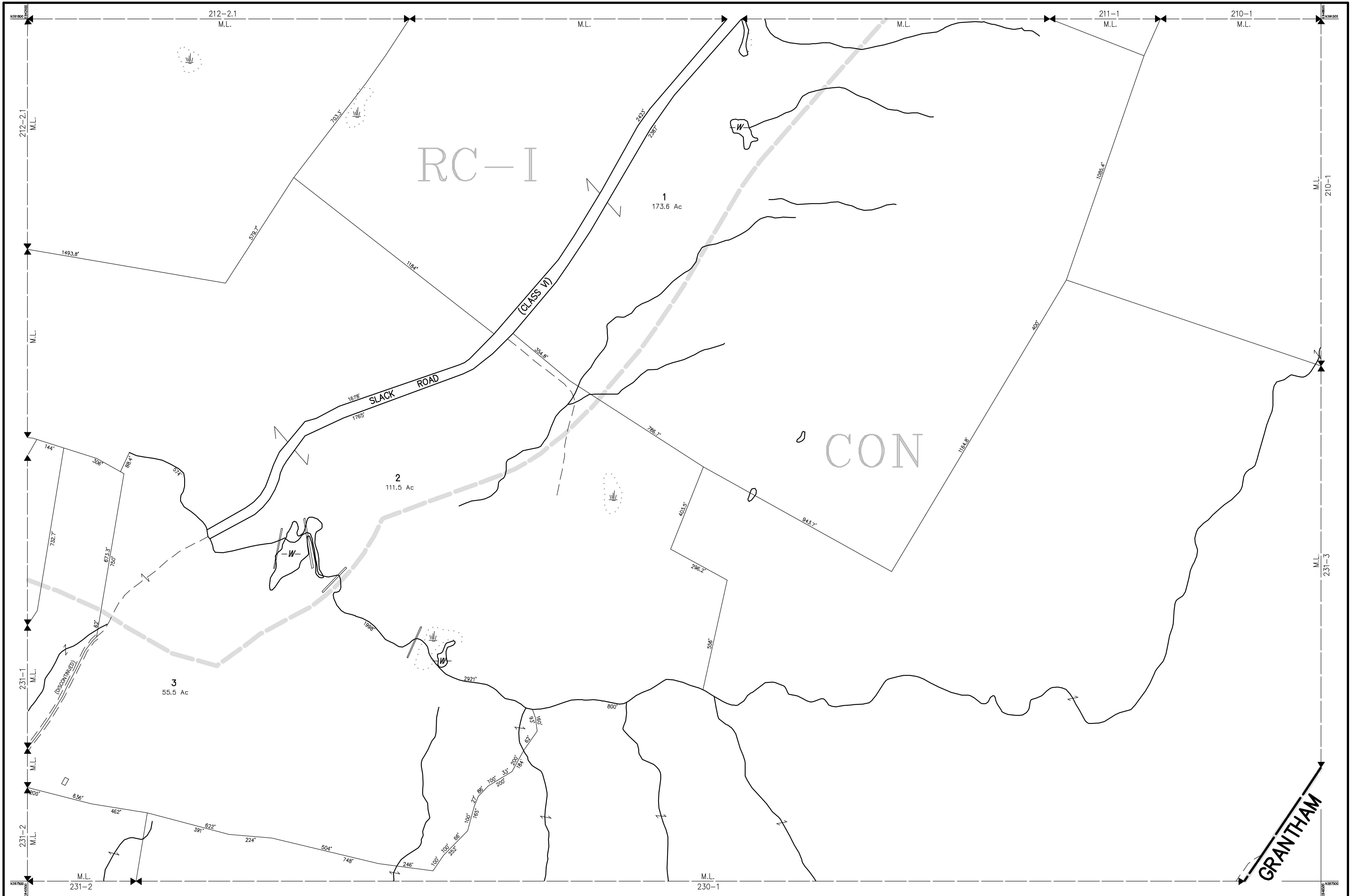
NEW HAMPSHIRE

INDEX DIAGRAM

213	212	211
226	227	228
232	231	230

MAP NO.

# 227

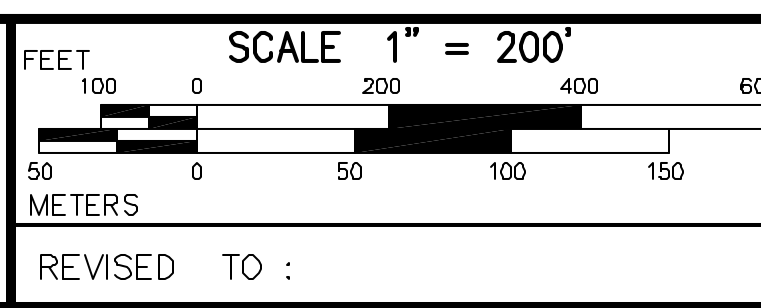


THIS MAP IS FOR ASSESSMENT PURPOSES. IT IS NOT VALID FOR LEGAL DESCRIPTION OR CONVEYANCE.  
 THE HORIZONTAL DATUM IS THE NEW HAMPSHIRE STATE PLANE COORDINATE SYSTEM, NAD 83.  
 PHOTOGRAPHY DATE: APRIL 25, 2003  
 COMPLETION DATE: NOVEMBER 30, 2004

PRODUCED IN 2004 BY  
**CARTOGRAPHIC ASSOC. INC.**  
 PROFESSIONAL GIS CONSULTANTS  
 MUNICIPAL MAPPING - GIS - PUBLIC WORKS INFORMATION MANAGEMENT  
 11 PLEASANT STREET, LITTLETON, NEW HAMPSHIRE 03561  
 (603)444-6768 - 1(800)322-4540 - FAX (603)444-1366 - WWW.CAI-INFO.COM

AREA SURVEYED	..... Ac
AREA CALCULATED	..... Ac
RECORD DIMENSION	..... 100'
SCALED DIMENSION	..... 100'S
MATCH LINE	← M.L. →
WATER	— W —

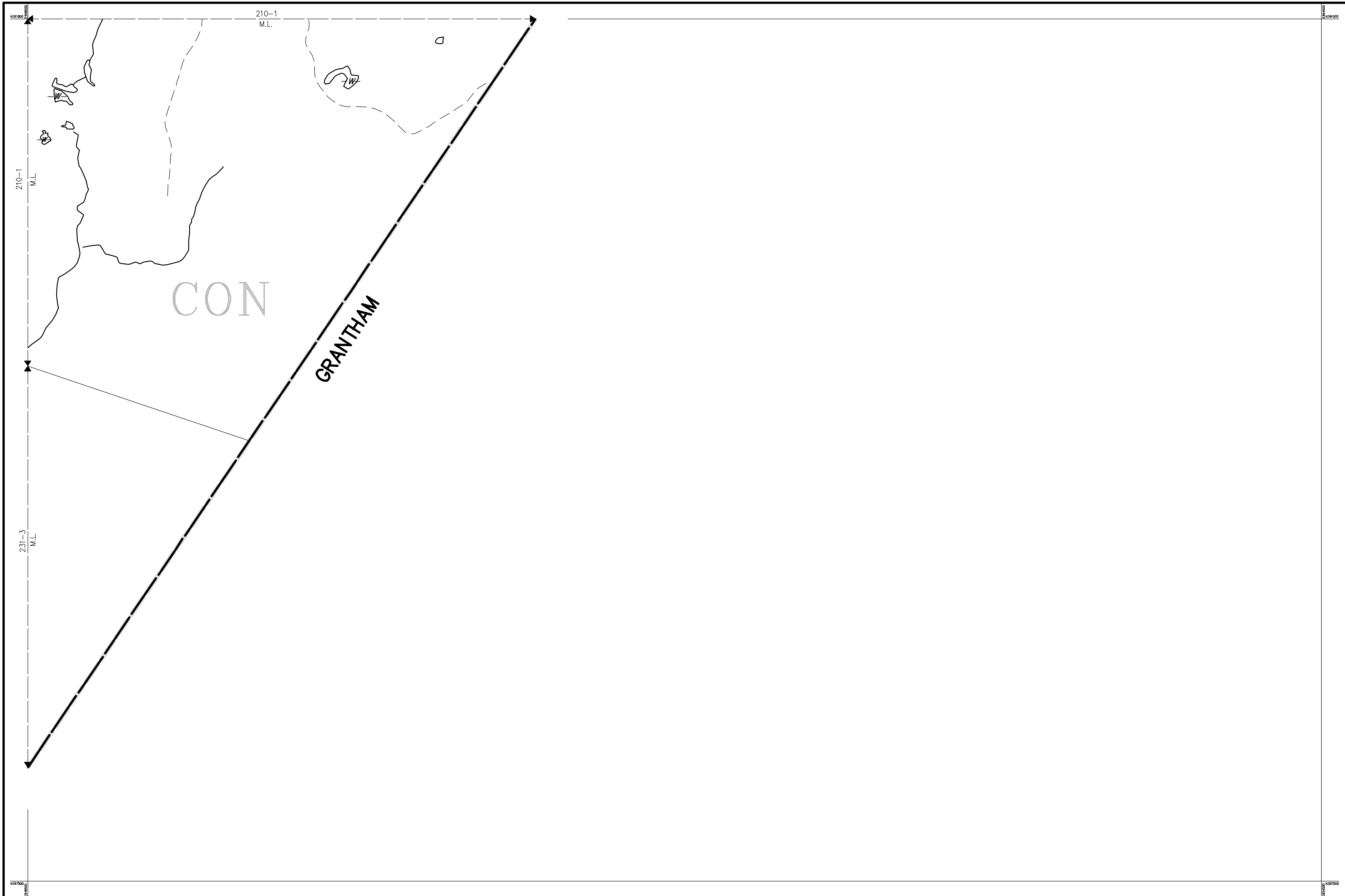
EXEMPT PROPERTY	①
SUBDIVISION LOT NO.	②
BUILDING	▭
RIGHT OF WAY/ACCESS	— R/W —
COMMON OWNERSHIP	— C.O. —
WETLANDS	— W —



PROPERTY MAPS  
**PLAINFIELD**  
 NEW HAMPSHIRE

INDEX DIAGRAM	
212	211
227	229
231	230

MAP NO.  
**228**



THIS MAP IS FOR ASSESSMENT PURPOSES. IT IS NOT VALID FOR LEGAL DESCRIPTION OR CONVEYANCE.

THE HORIZONTAL DATUM IS THE NEW HAMPSHIRE STATE PLANE COORDINATE SYSTEM, NAD 83.

PHOTOGRAPHY DATE: APRIL 25, 2003

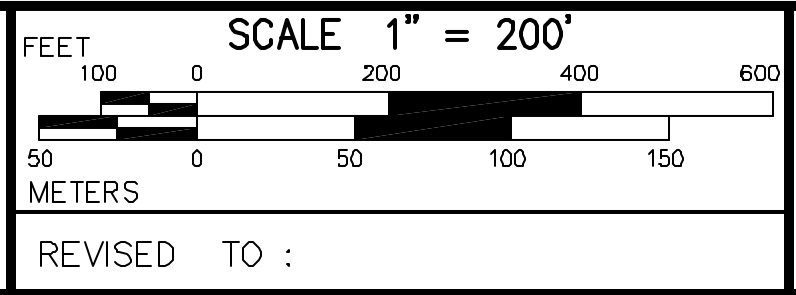
COMPLETION DATE: NOVEMBER 30, 2004

PRODUCED IN 2004 BY  
**CARTOGRAPHIC ASSOC. INC.**  
 PROFESSIONAL GIS CONSULTANTS  
 MUNICIPAL MAPPING - GIS - PUBLIC WORKS INFORMATION MANAGEMENT  
 11 PLEASANT STREET, LITTLETON, NEW HAMPSHIRE 03561  
 (603)444-6768 - 1(800)322-4540 - FAX (603)444-1366 - WWW.CAI-INFO.COM

AREA SURVEYED . . . . . Ac  
 AREA CALCULATED . . . . . Ac  
 RECORD DIMENSION . . . . . 100'  
 SCALED DIMENSION . . . . . 100'S  
 MATCH LINE . . . . . M.L.  
 WATER . . . . . W

**LEGEND**

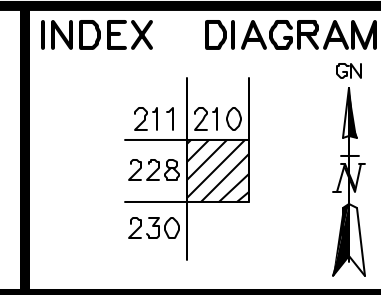
EXEMPT PROPERTY . . . . . (E)  
 SUBDIVISION LOT NO. . . . . (L)  
 BUILDING . . . . . B  
 RIGHT OF WAY/ACCESS . . . . . RW  
 COMMON OWNERSHIP . . . . . CO  
 WETLANDS . . . . . W



PROPERTY MAPS

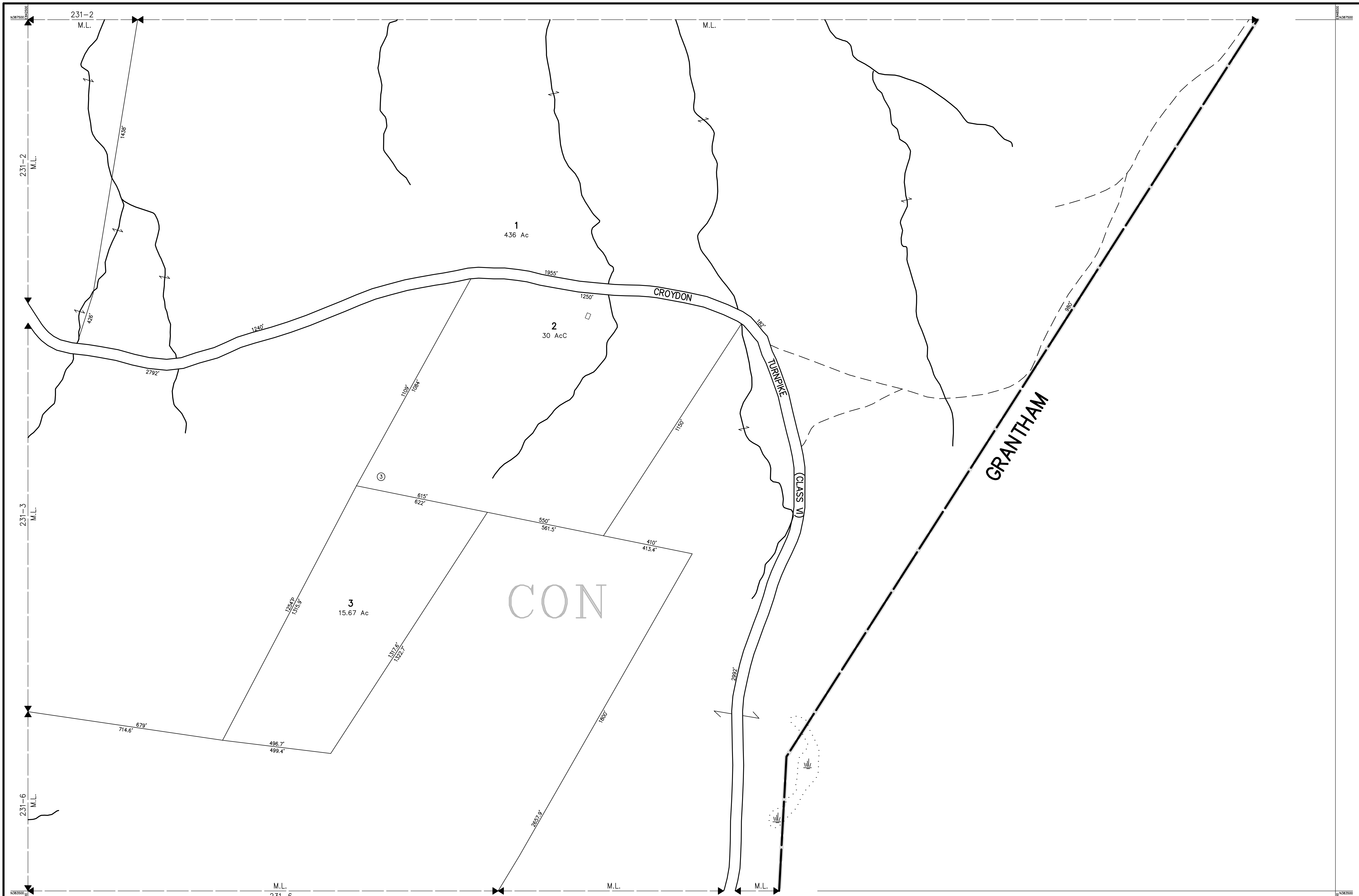
# PLAINFIELD

NEW HAMPSHIRE



MAP NO.

# 229



THIS MAP IS FOR ASSESSMENT PURPOSES. IT IS NOT VALID FOR LEGAL DESCRIPTION OR CONVEYANCE.  
 THE HORIZONTAL DATUM IS THE NEW HAMPSHIRE STATE PLANE COORDINATE SYSTEM, NAD 83.  
 PHOTOGRAPHY DATE: APRIL 25, 2003  
 COMPLETION DATE: NOVEMBER 30, 2004

PRODUCED IN 2004 BY  
**CARTOGRAPHIC ASSOC. INC.**  
 PROFESSIONAL GIS CONSULTANTS  
 MUNICIPAL MAPPING - GIS - PUBLIC WORKS INFORMATION MANAGEMENT  
 11 PLEASANT STREET, LITTLETON, NEW HAMPSHIRE 03561  
 (603)444-6768 - 1(800)322-4540 - FAX (603)444-1366 - WWW.CAI-INFO.COM

AREA SURVEYED . . . . . Ac  
 AREA CALCULATED . . . . . AcC  
 RECORD DIMENSION . . . . . 100'  
 SCALED DIMENSION . . . . . 100'S  
 MATCH LINE . . . . . M.L.  
 WATER . . . . . W

LEGEND  
 EXEMPT PROPERTY . . . . . (E)  
 SUBDIVISION LOT NO. . . . . (L)  
 BUILDING . . . . . (B)  
 RIGHT OF WAY/ACCESS . . . . . (RWA)  
 COMMON OWNERSHIP . . . . . (CO)  
 WETLANDS . . . . . (W)

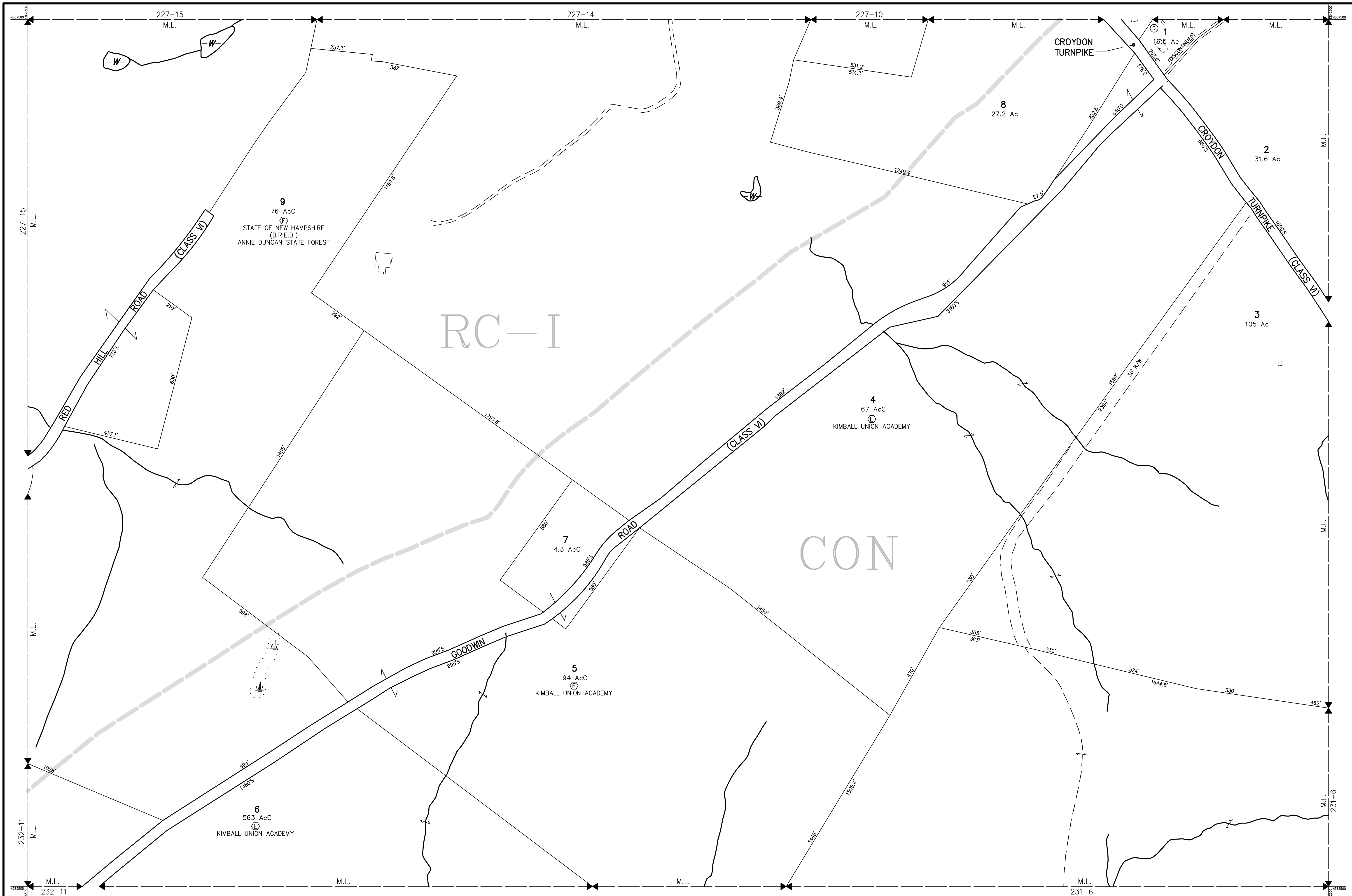
SCALE 1" = 200'  
 FEET 0 100 200 400 600  
 METERS 0 50 100 150  
 REVISED TO :

PROPERTY MAPS  
**PLAINFIELD**  
 NEW HAMPSHIRE

INDEX DIAGRAM  
 227 228 229  
 231 230 231  
 246 247

MAP NO.  
**230**



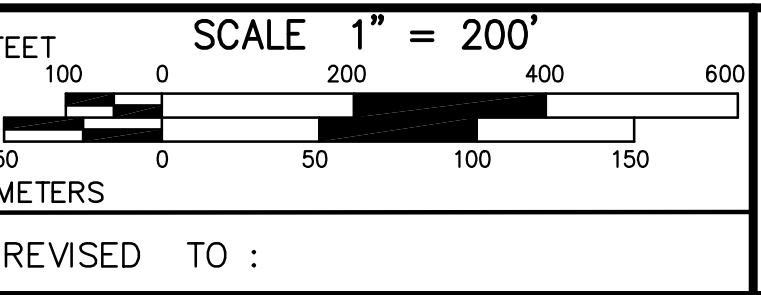


THIS MAP IS FOR ASSESSMENT PURPOSES. IT IS NOT VALID FOR LEGAL DESCRIPTION OR CONVEYANCE.  
 THE HORIZONTAL DATUM IS THE NEW HAMPSHIRE STATE PLANE COORDINATE SYSTEM, NAD 83.  
 PHOTOGRAPHY DATE: APRIL 25, 2003  
 COMPLETION DATE: NOVEMBER 30, 2004

PRODUCED IN 2004 BY  
**CARTOGRAPHIC ASSOC. INC.**  
 PROFESSIONAL GIS CONSULTANTS  
 MUNICIPAL MAPPING - GIS - PUBLIC WORKS INFORMATION MANAGEMENT  
 11 PLEASANT STREET, LITTLETON, NEW HAMPSHIRE 03561  
 (603)444-6768 - 1(800)322-4540 - FAX (603)444-1366 - WWW.CAI-INFO.COM

AREA SURVEYED . . . . . Ac  
 AREA CALCULATED . . . . . AcC  
 RECORD DIMENSION . . . . . 100'  
 SCALED DIMENSION . . . . . 100'S  
 MATCH LINE . . . . . M.L.  
 WATER . . . . . W

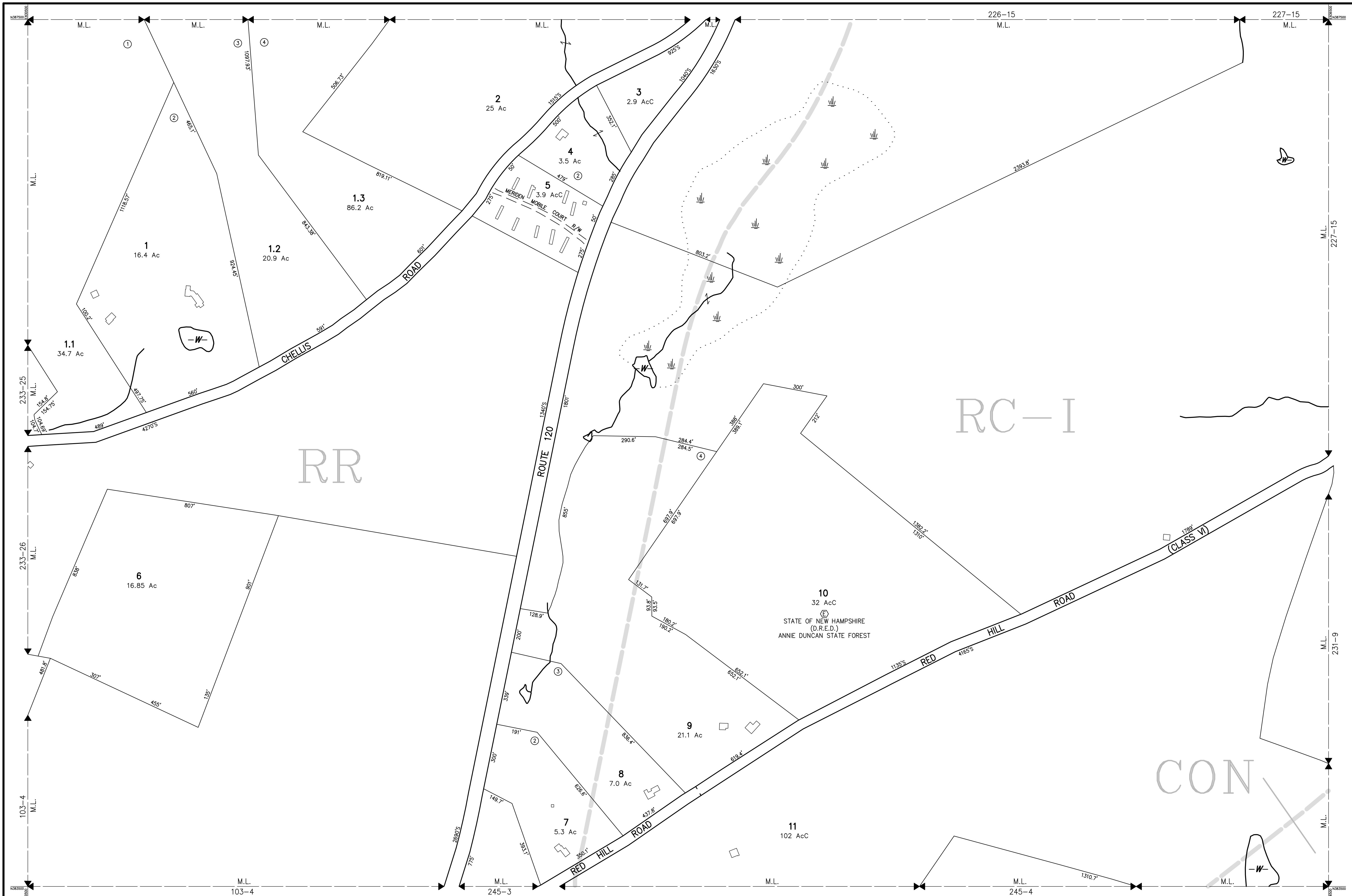
LEGEND  
 EXEMPT PROPERTY . . . . . (E)  
 SUBDIVISION LOT NO. . . . . (2)  
 BUILDING . . . . . [Symbol]  
 RIGHT OF WAY/ACCESS . . . . . [Symbol]  
 COMMON OWNERSHIP . . . . . [Symbol]  
 WETLANDS . . . . . [Symbol]



PROPERTY MAPS  
**PLAINFIELD**  
 NEW HAMPSHIRE

INDEX	DIAGRAM	GN
226	227	228
232	230	
245	246	247

MAP NO.  
**231**



THIS MAP IS FOR ASSESSMENT PURPOSES. IT IS NOT VALID FOR LEGAL DESCRIPTION OR CONVEYANCE.  
 THE HORIZONTAL DATUM IS THE NEW HAMPSHIRE STATE PLANE COORDINATE SYSTEM, NAD 83.  
 PHOTOGRAPHY DATE: APRIL 25, 2003  
 COMPLETION DATE: NOVEMBER 30, 2004

PRODUCED IN 2004 BY  
**CARTOGRAPHIC ASSOC. INC.**  
 PROFESSIONAL GIS CONSULTANTS  
 MUNICIPAL MAPPING - GIS - PUBLIC WORKS INFORMATION MANAGEMENT  
 11 PLEASANT STREET, LITTLETON, NEW HAMPSHIRE 03561  
 (603)444-6768 - 1(800)322-4540 - FAX (603)444-1366 - WWW.CAI-INFO.COM

AREA SURVEYED . . . . . Ac  
 AREA CALCULATED . . . . . AcC  
 RECORD DIMENSION . . . . . 100'  
 SCALED DIMENSION . . . . . 100'S  
 MATCH LINE . . . . . M.L.  
 WATER . . . . . -W-

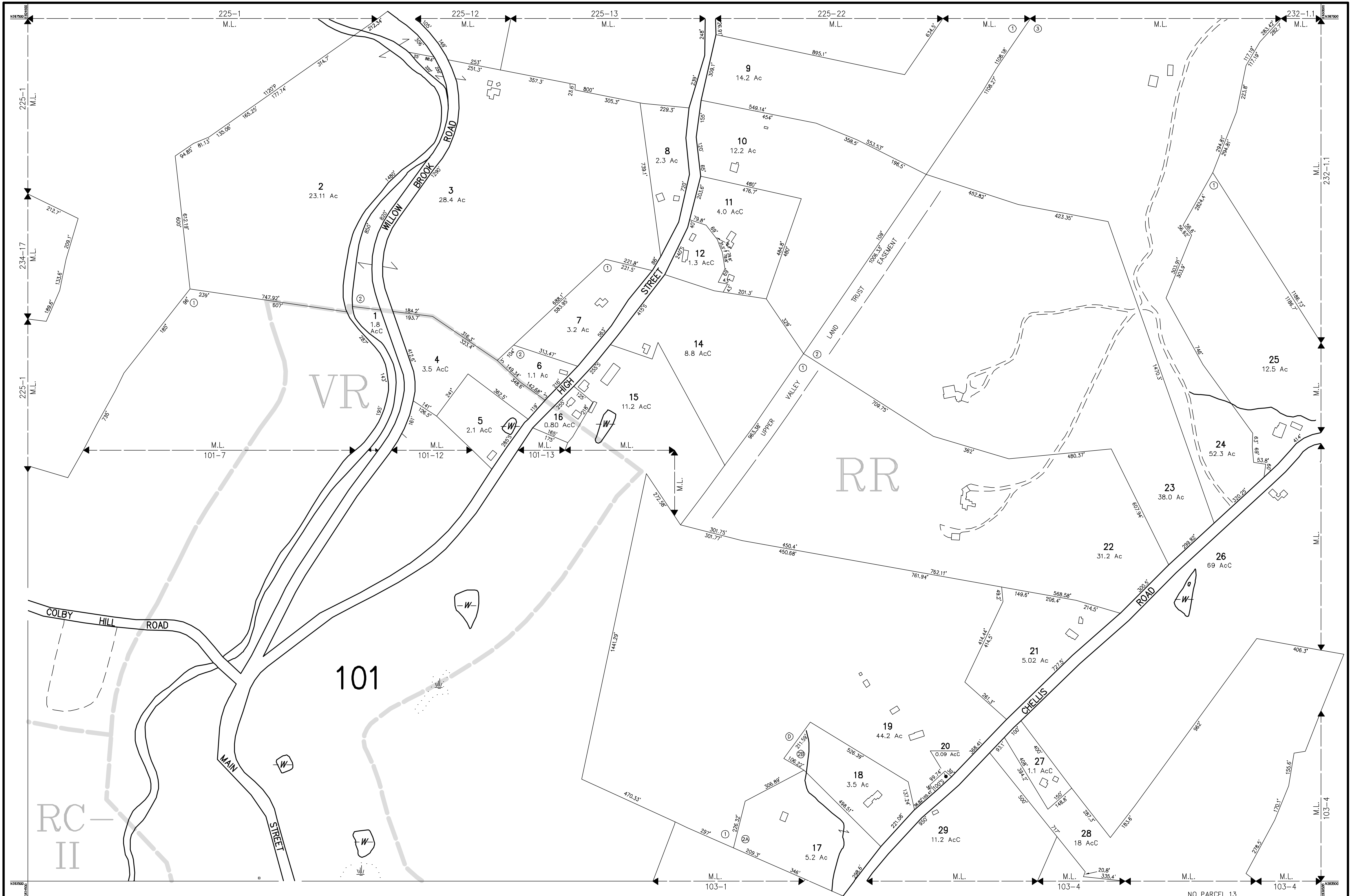
**LEGEND**  
 EXEMPT PROPERTY . . . . . (E)  
 SUBDIVISION LOT NO. . . . . (L)  
 BUILDING . . . . . [Symbol]  
 RIGHT OF WAY/ACCESS . . . . . [Symbol]  
 COMMON OWNERSHIP . . . . . [Symbol]  
 WETLANDS . . . . . [Symbol]

SCALE 1" = 200'  
 FEET 0 100 200 400 600  
 METERS 0 50 100 150  
 REVISED TO :

PROPERTY MAPS  
**PLAINFIELD**  
 NEW HAMPSHIRE

**INDEX DIAGRAM**  
 225 226 227  
 233 231  
 103 245 246

MAP NO.  
**232**



THIS MAP IS FOR ASSESSMENT PURPOSES. IT IS NOT VALID FOR LEGAL DESCRIPTION OR CONVEYANCE.

THE HORIZONTAL DATUM IS THE NEW HAMPSHIRE STATE PLANE COORDINATE SYSTEM, NAD 83.

PHOTOGRAPHY DATE: APRIL 25, 2003

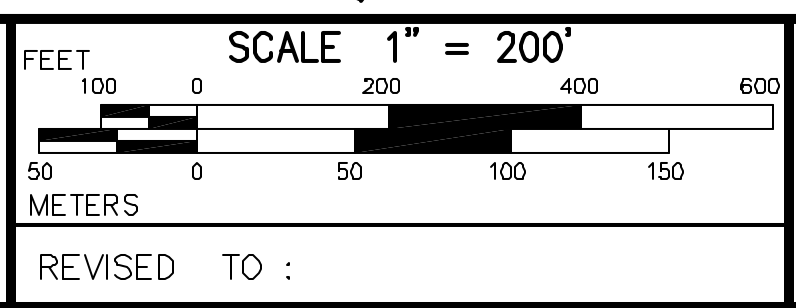
COMPLETION DATE: NOVEMBER 30, 2004

PRODUCED IN 2004 BY  
**CARTOGRAPHIC ASSOC. INC.**  
 PROFESSIONAL GIS CONSULTANTS  
 MUNICIPAL MAPPING - GIS - PUBLIC WORKS INFORMATION MANAGEMENT  
 11 PLEASANT STREET, LITTLETON, NEW HAMPSHIRE 03561  
 (603)444-6768 - 1(800)322-4540 - FAX (603)444-1366 - WWW.CAI-INFO.COM

AREA SURVEYED . . . . . Ac  
 AREA CALCULATED . . . . . AcC  
 RECORD DIMENSION . . . . . 100'  
 SCALED DIMENSION . . . . . 100'S  
 MATCH LINE . . . . . M.L.  
 WATER . . . . . W

LEGEND

EXEMPT PROPERTY . . . . . (E)  
 SUBDIVISION LOT NO. . . . . (L)  
 BUILDING . . . . . (B)  
 RIGHT OF WAY/ACCESS . . . . . (RWA)  
 COMMON OWNERSHIP . . . . . (CO)  
 WETLANDS . . . . . (W)

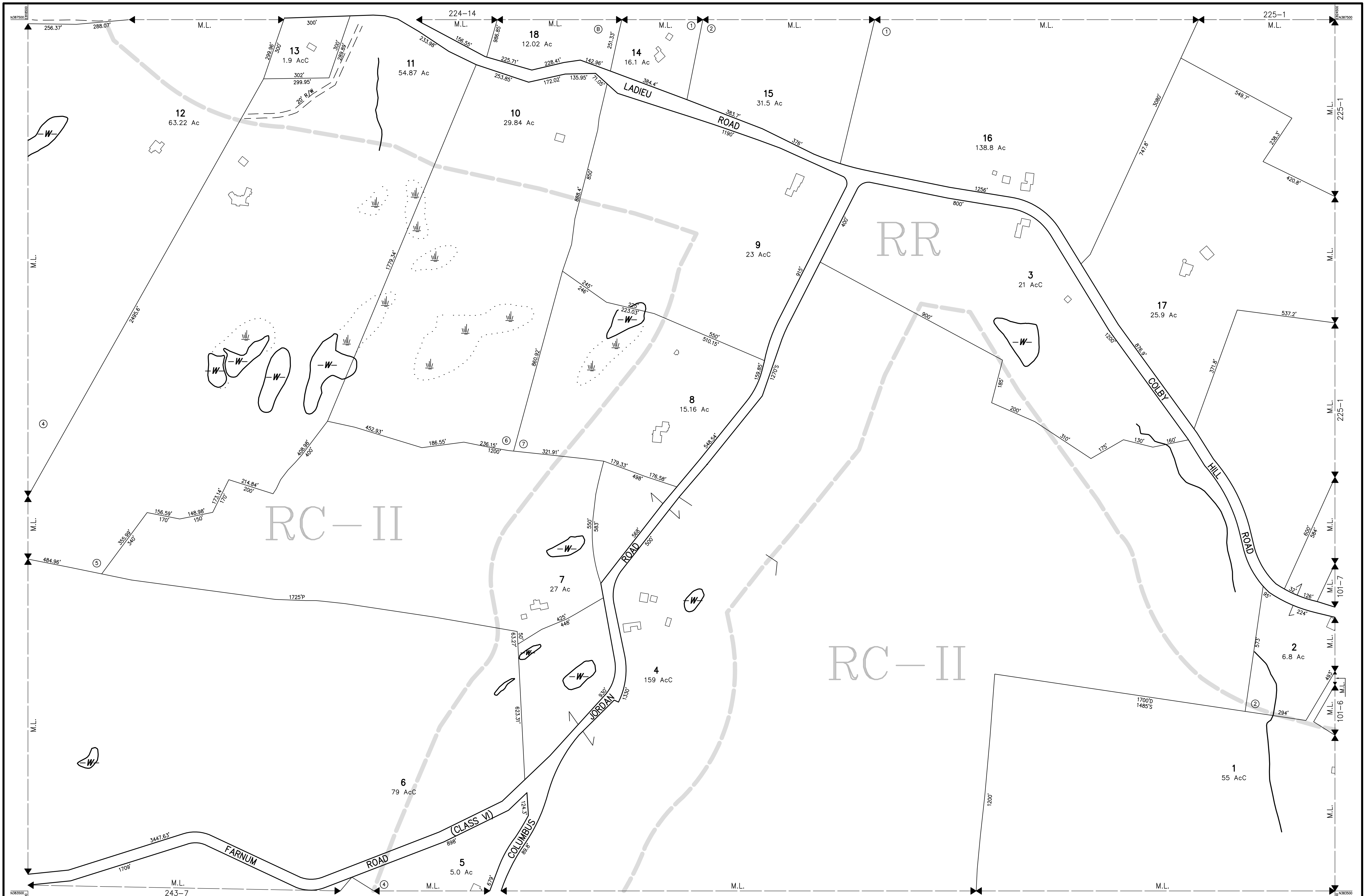


PROPERTY MAPS  
**PLAINFIELD**  
 NEW HAMPSHIRE

INDEX	DIAGRAM	MAP NO.
224	225	226
234	232	233
243	232	245

NO PARCEL 13

MAP NO.  
**233**

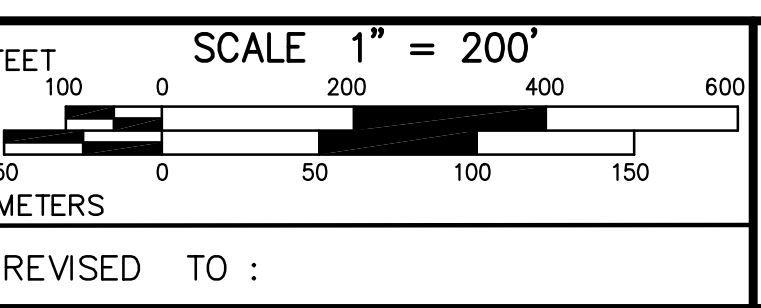


THIS MAP IS FOR ASSESSMENT PURPOSES. IT IS NOT VALID FOR LEGAL DESCRIPTION OR CONVEYANCE.  
 THE HORIZONTAL DATUM IS THE NEW HAMPSHIRE STATE PLANE COORDINATE SYSTEM, NAD 83.  
 PHOTOGRAPHY DATE: APRIL 25, 2003  
 COMPLETION DATE: NOVEMBER 30, 2004

PRODUCED IN 2004 BY  
**CARTOGRAPHIC ASSOC. INC.**  
 PROFESSIONAL GIS CONSULTANTS  
 MUNICIPAL MAPPING - GIS - PUBLIC WORKS INFORMATION MANAGEMENT  
 11 PLEASANT STREET, LITTLETON, NEW HAMPSHIRE 03561  
 (603)444-6768 - 1(800)322-4540 - FAX (603)444-1366 - WWW.CAI-INFO.COM

AREA SURVEYED . . . . . Ac  
 AREA CALCULATED . . . . . AcC  
 RECORD DIMENSION . . . . . 100'  
 SCALED DIMENSION . . . . . 100'S  
 MATCH LINE . . . . . M.L.  
 WATER . . . . . W

**LEGEND**  
 EXEMPT PROPERTY . . . . . ⑥  
 SUBDIVISION LOT NO. . . . . ②  
 BUILDING . . . . . [Symbol]  
 RIGHT OF WAY/ACCESS . . . . . [Symbol]  
 COMMON OWNERSHIP . . . . . [Symbol]  
 WETLANDS . . . . . [Symbol]

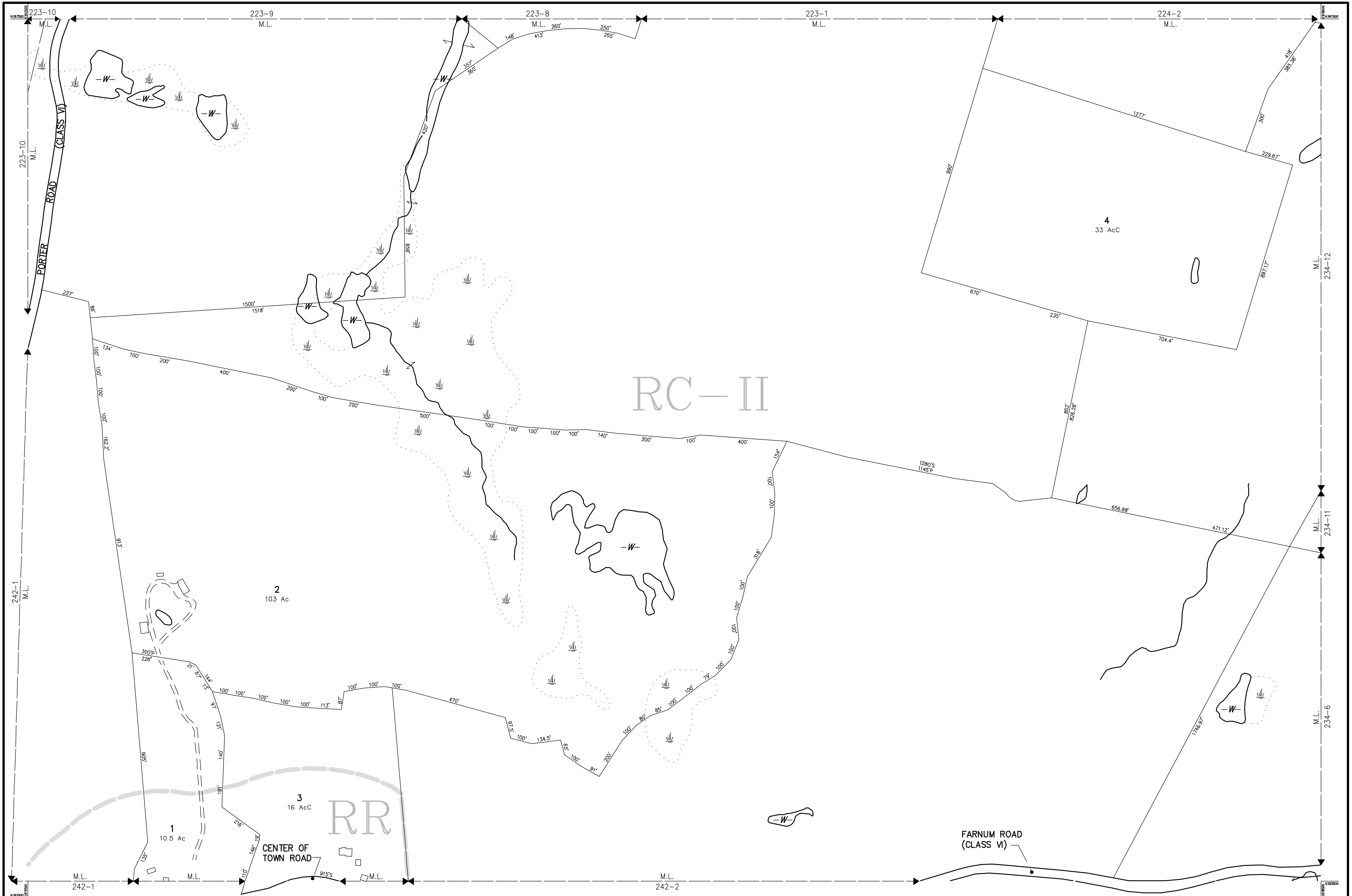


PROPERTY MAPS  
**PLAINFIELD**  
 NEW HAMPSHIRE

**INDEX DIAGRAM**

223	224	225
235	233	233
242	243	102

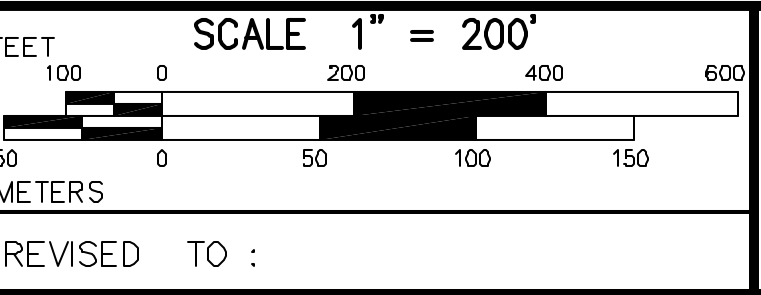
MAP NO.  
**234**



THIS MAP IS FOR ASSESSMENT PURPOSES. IT IS NOT VALID FOR LEGAL DESCRIPTION OR CONVEYANCE.  
 THE HORIZONTAL DATUM IS THE NEW HAMPSHIRE STATE PLANE COORDINATE SYSTEM, NAD 83.  
 PHOTOGRAPHY DATE: APRIL 25, 2003  
 COMPLETION DATE: NOVEMBER 30, 2004

PRODUCED IN 2004 BY  
**CARTOGRAPHIC ASSOC. INC.**  
 PROFESSIONAL GIS CONSULTANTS  
 MUNICIPAL MAPPING - GIS - PUBLIC WORKS INFORMATION MANAGEMENT  
 11 PLEASANT STREET, LITTLETON, NEW HAMPSHIRE 03561  
 (603)444-6768 - 1(800)322-4540 - FAX (603)444-1366 - WWW.CAI-INFO.COM

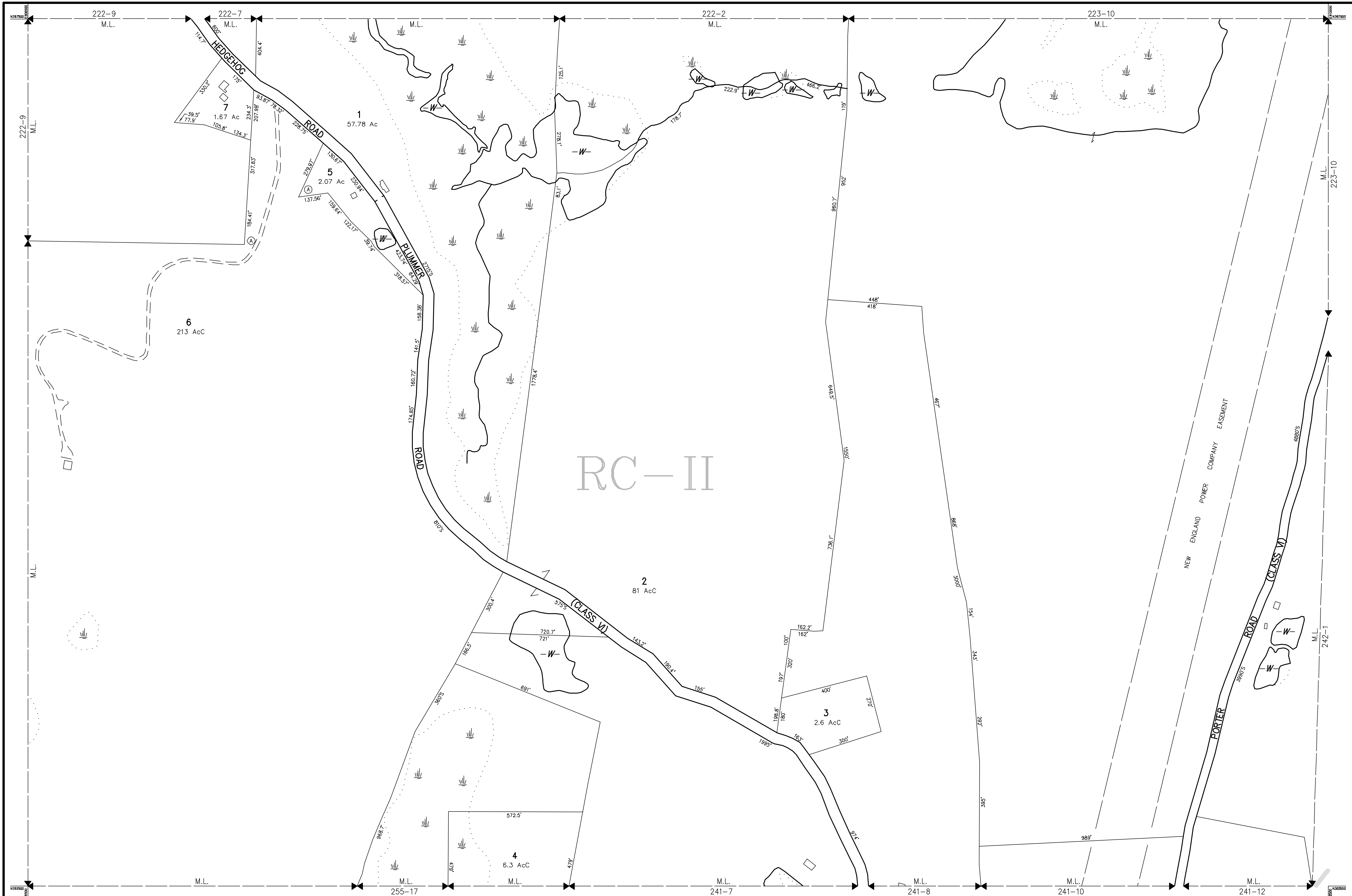
LEGEND	
AREA SURVEYED	Ac
AREA CALCULATED	Ac
RECORD DIMENSION	100'
SCALED DIMENSION	100'S
MATCH LINE	M.L.
WATER	W
EXEMPT PROPERTY	Ⓢ
SUBMISSION LOT NO.	Ⓣ
BUILDING	▭
RIGHT OF WAY/ACCESS	— 67% —
COMMON OWNERSHIP	— 50% —
WETLANDS	W



PROPERTY MAPS  
**PLAINFIELD**  
 NEW HAMPSHIRE

INDEX DIAGRAM	
222	223
236	234
241	242
224	235
234	243

MAP NO.  
**235**

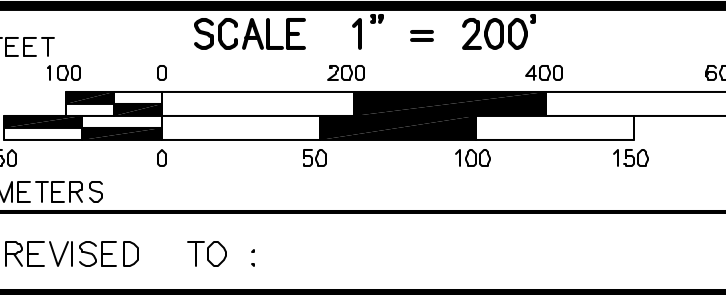


THIS MAP IS FOR ASSESSMENT PURPOSES. IT IS NOT VALID FOR LEGAL DESCRIPTION OR CONVEYANCE.  
 THE HORIZONTAL DATUM IS THE NEW HAMPSHIRE STATE PLANE COORDINATE SYSTEM, NAD 83.  
 PHOTOGRAPHY DATE: APRIL 25, 2003  
 COMPLETION DATE: NOVEMBER 30, 2004

PRODUCED IN 2004 BY  
**CARTOGRAPHIC ASSOC. INC.**  
 PROFESSIONAL GIS CONSULTANTS  
 MUNICIPAL MAPPING - GIS - PUBLIC WORKS INFORMATION MANAGEMENT  
 11 PLEASANT STREET, LITTLETON, NEW HAMPSHIRE 03561  
 (603)444-6768 - 1(800)322-4540 - FAX (603)444-1366 - WWW.CAI-INFO.COM

AREA SURVEYED . . . . . Ac  
 AREA CALCULATED . . . . . AcC  
 RECORD DIMENSION . . . . . 100'  
 SCALED DIMENSION . . . . . 100'  
 MATCH LINE . . . . . M.L.  
 WATER . . . . . W

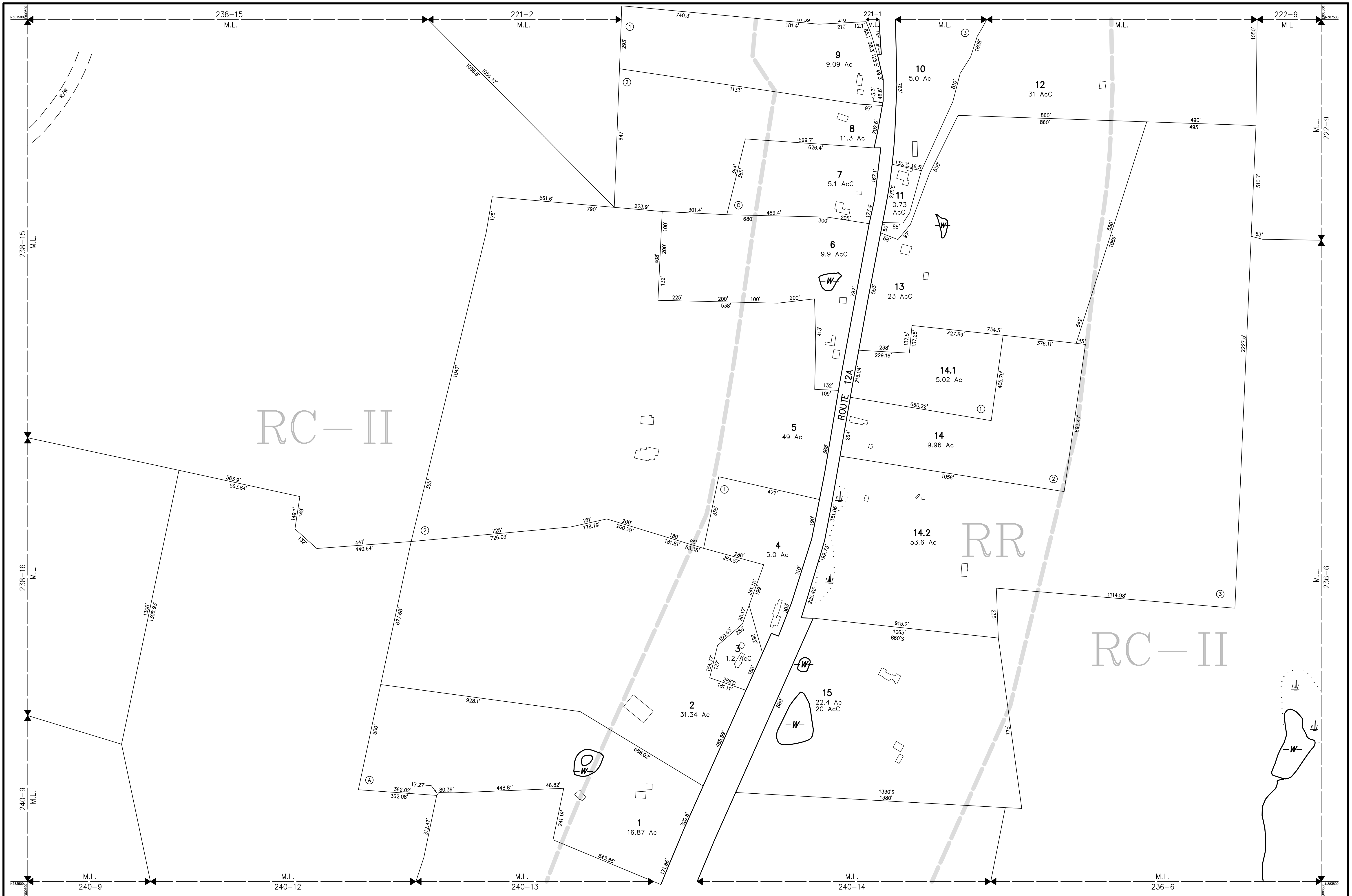
LEGEND  
 EXEMPT PROPERTY . . . . . (E)  
 SUBMISSION LOT NO. . . . . (S)  
 BUILDING . . . . . (B)  
 RIGHT OF WAY/ACCESS . . . . . (R)  
 COMMON OWNERSHIP . . . . . (C)  
 WETLANDS . . . . . (W)



PROPERTY MAPS  
**PLAINFIELD**  
 NEW HAMPSHIRE

INDEX	DIAGRAM	GN
221	222	223
237	235	
240	241	242

MAP NO.  
**236**

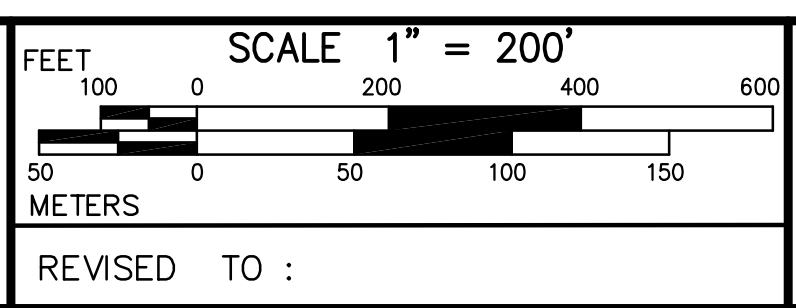


THIS MAP IS FOR ASSESSMENT PURPOSES. IT IS NOT VALID FOR LEGAL DESCRIPTION OR CONVEYANCE.  
 THE HORIZONTAL DATUM IS THE NEW HAMPSHIRE STATE PLANE COORDINATE SYSTEM, NAD 83.  
 PHOTOGRAPHY DATE: APRIL 25, 2003  
 COMPLETION DATE: NOVEMBER 30, 2004

PRODUCED IN 2004 BY  
**CARTOGRAPHIC ASSOC. INC.**  
 PROFESSIONAL GIS CONSULTANTS  
 MUNICIPAL MAPPING - GIS - PUBLIC WORKS INFORMATION MANAGEMENT  
 11 PLEASANT STREET, LITTLETON, NEW HAMPSHIRE 03561  
 (603)444-6768 - 1(800)322-4540 - FAX (603)444-1366 - WWW.CAI-INFO.COM

AREA SURVEYED . . . . . Ac  
 AREA CALCULATED . . . . . Ac  
 RECORD DIMENSION . . . . . 100'  
 SCALED DIMENSION . . . . . 100'S  
 MATCH LINE . . . . . M.L.  
 WATER . . . . . W

LEGEND  
 EXEMPT PROPERTY . . . . . (E)  
 SUBDIVISION LOT NO. . . . . (L)  
 BUILDING . . . . . [Symbol]  
 RIGHT OF WAY/ACCESS . . . . . [Symbol]  
 COMMON OWNERSHIP . . . . . [Symbol]  
 WETLANDS . . . . . [Symbol]



PROPERTY MAPS  
**PLAINFIELD**  
 NEW HAMPSHIRE

INDEX		DIAGRAM	
220	221	222	223
238	236	236	237
239	240	241	242

MAP NO.  
**237**

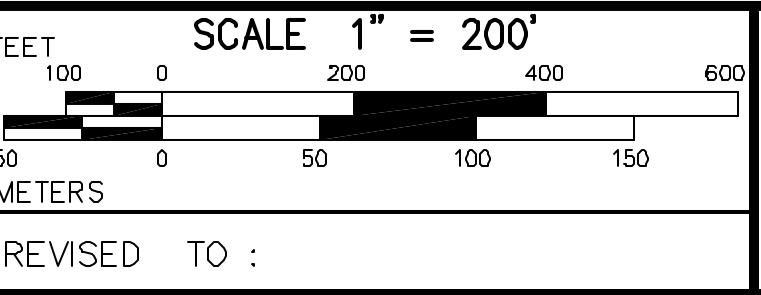
HARTLAND, VERMONT



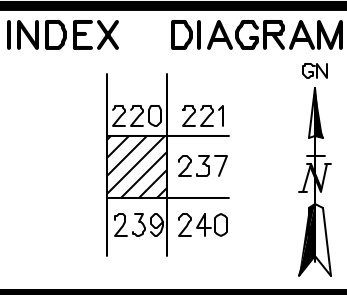
THIS MAP IS FOR ASSESSMENT PURPOSES. IT IS NOT VALID FOR LEGAL DESCRIPTION OR CONVEYANCE.  
 THE HORIZONTAL DATUM IS THE NEW HAMPSHIRE STATE PLANE COORDINATE SYSTEM, NAD 83.  
 PHOTOGRAPHY DATE: APRIL 25, 2003  
 COMPLETION DATE: NOVEMBER 30, 2004

PRODUCED IN 2004 BY  
**CARTOGRAPHIC ASSOC. INC.**  
 PROFESSIONAL GIS CONSULTANTS  
 MUNICIPAL MAPPING - GIS - PUBLIC WORKS INFORMATION MANAGEMENT  
 11 PLEASANT STREET, LITTLETON, NEW HAMPSHIRE 03561  
 (603)444-6768 - 1(800)322-4540 - FAX (603)444-1366 - WWW.CAI-INFO.COM

**LEGEND**  
 AREA SURVEYED . . . . . Ac  
 AREA CALCULATED . . . . . AcC  
 RECORD DIMENSION . . . . . 100'  
 SCALED DIMENSION . . . . . 100'S  
 MATCH LINE . . . . . M.L.  
 WATER . . . . . W  
 EXEMPT PROPERTY . . . . . (E)  
 SUBMISSION LOT NO. . . . . (S)  
 BUILDING . . . . . (B)  
 RIGHT OF WAY/ACCESS . . . . . R/W  
 COMMON OWNERSHIP . . . . . (C)  
 WETLANDS . . . . . (W)

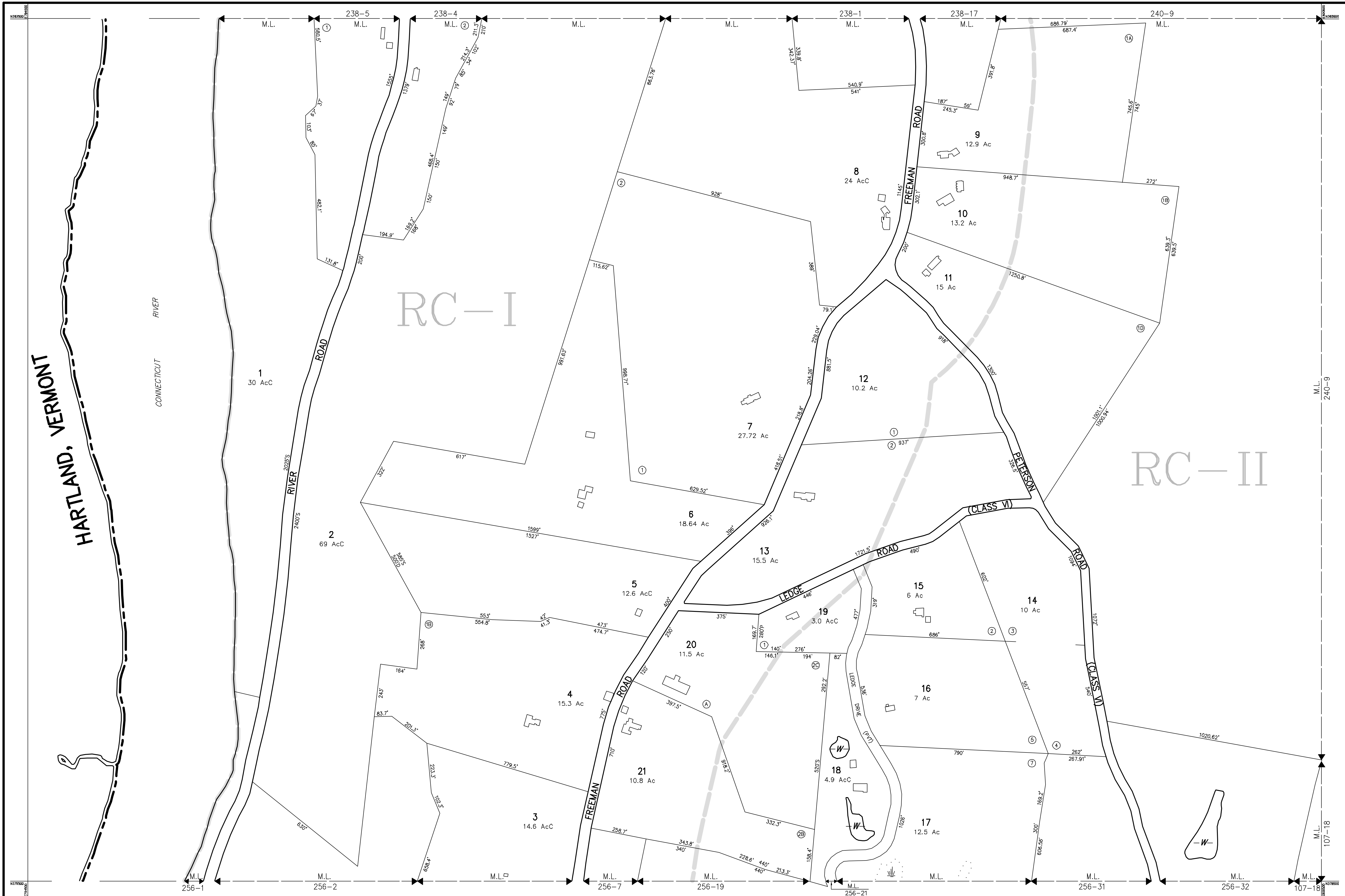


PROPERTY MAPS  
**PLAINFIELD**  
 NEW HAMPSHIRE



MAP NO.  
**238**





THIS MAP IS FOR ASSESSMENT PURPOSES. IT IS NOT VALID FOR LEGAL DESCRIPTION OR CONVEYANCE.

THE HORIZONTAL DATUM IS THE NEW HAMPSHIRE STATE PLANE COORDINATE SYSTEM, NAD 83.

PHOTOGRAPHY DATE: APRIL 25, 2003

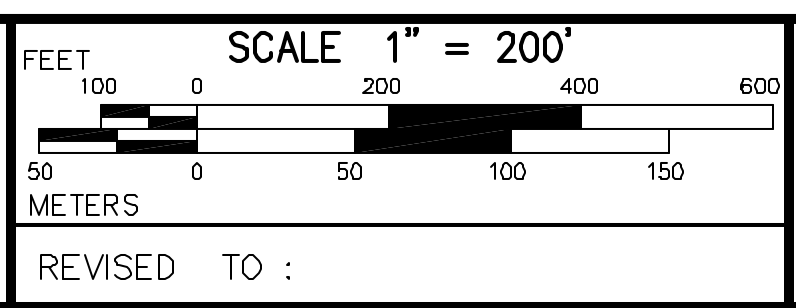
COMPLETION DATE: NOVEMBER 30, 2004

PRODUCED IN 2004 BY  
**CARTOGRAPHIC ASSOC. INC.**  
 PROFESSIONAL GIS CONSULTANTS  
 MUNICIPAL MAPPING - GIS - PUBLIC WORKS INFORMATION MANAGEMENT  
 11 PLEASANT STREET, LITTLETON, NEW HAMPSHIRE 03561  
 (603)444-6768 - 1(800)322-4540 - FAX (603)444-1366 - WWW.CAI-INFO.COM

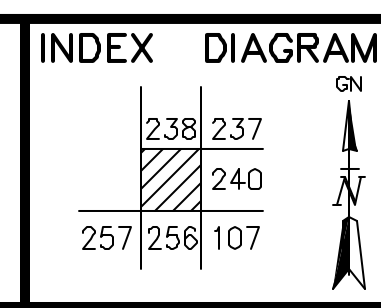
AREA SURVEYED . . . . . Ac  
 AREA CALCULATED . . . . . Ac  
 RECORD DIMENSION . . . . . 100'  
 SCALED DIMENSION . . . . . 100'S  
 MATCH LINE . . . . . M.L.

**LEGEND**

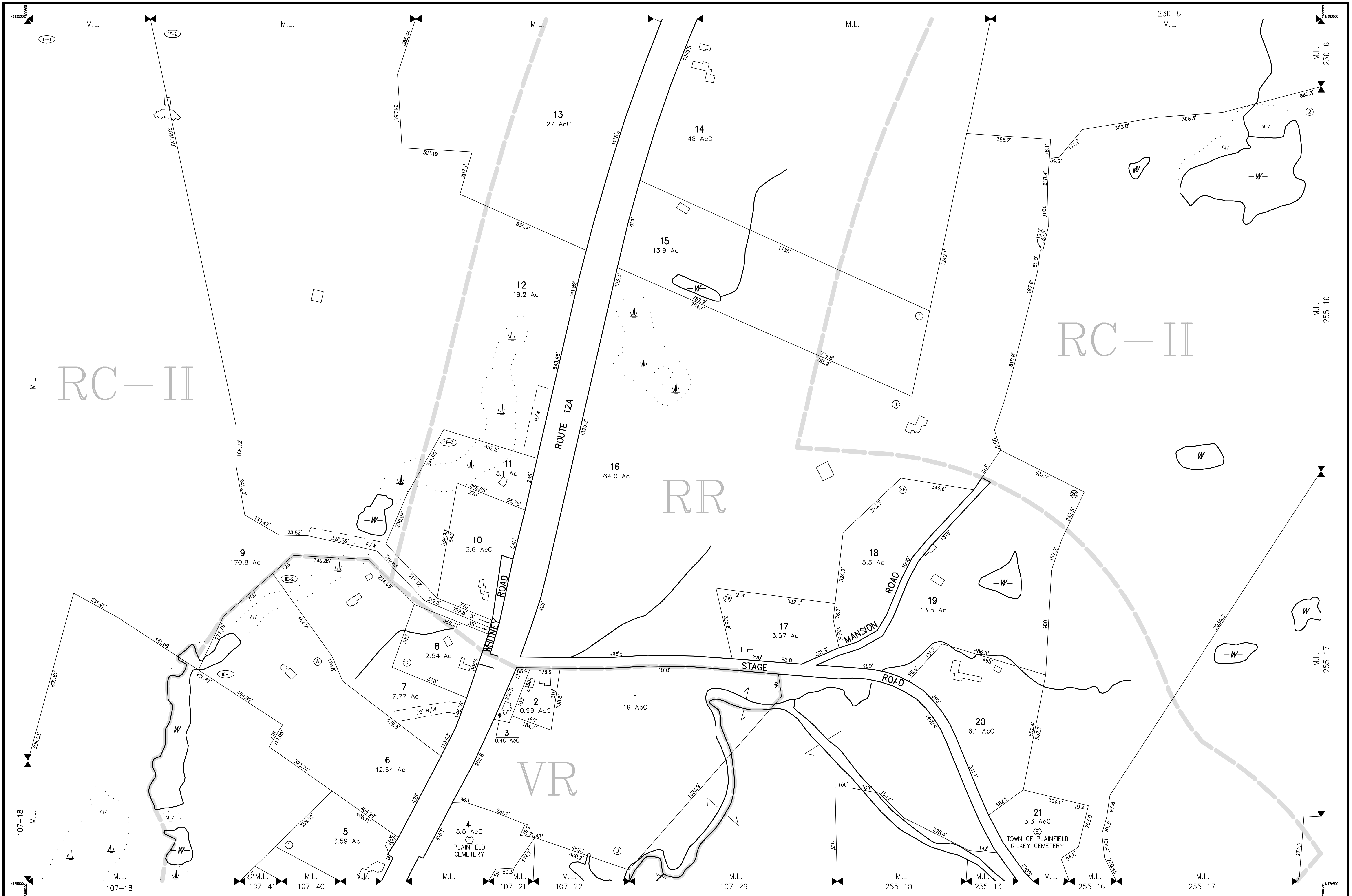
EXEMPT PROPERTY . . . . . (E)  
 SUBDIVISION LOT NO. . . . . (L)  
 BUILDING . . . . . (B)  
 RIGHT OF WAY/ACCESS . . . . . (R)  
 COMMON OWNERSHIP . . . . . (C)  
 WETLANDS . . . . . (W)



PROPERTY MAPS  
**PLAINFIELD**  
 NEW HAMPSHIRE



MAP NO.  
**239**



THIS MAP IS FOR ASSESSMENT PURPOSES. IT IS NOT VALID FOR LEGAL DESCRIPTION OR CONVEYANCE.

THE HORIZONTAL DATUM IS THE NEW HAMPSHIRE STATE PLANE COORDINATE SYSTEM, NAD 83.

PHOTOGRAPHY DATE: APRIL 25, 2003

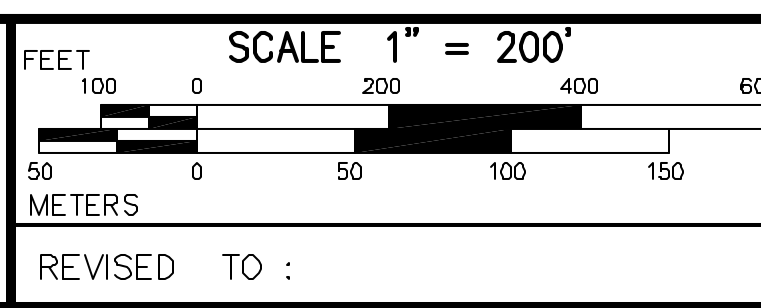
COMPLETION DATE: NOVEMBER 30, 2004

PRODUCED IN 2004 BY  
**CARTOGRAPHIC ASSOC. INC.**  
 PROFESSIONAL GIS CONSULTANTS  
 MUNICIPAL MAPPING - GIS - PUBLIC WORKS INFORMATION MANAGEMENT  
 11 PLEASANT STREET, LITTLETON, NEW HAMPSHIRE 03561  
 (603)444-6768 - 1(800)322-4540 - FAX (603)444-1366 - WWW.CAI-INFO.COM

AREA SURVEYED . . . . . Ac  
 AREA CALCULATED . . . . . AcC  
 RECORD DIMENSION . . . . . 100'  
 SCALED DIMENSION . . . . . 100'S  
 MATCH LINE . . . . . M.L.  
 WATER . . . . .

**LEGEND**

EXEMPT PROPERTY . . . . . (E)  
 SUBDIVISION LOT NO. . . . . (L)  
 BUILDING . . . . .  
 RIGHT OF WAY/ACCESS . . . . . R/W  
 COMMON OWNERSHIP . . . . .  
 WETLANDS . . . . .

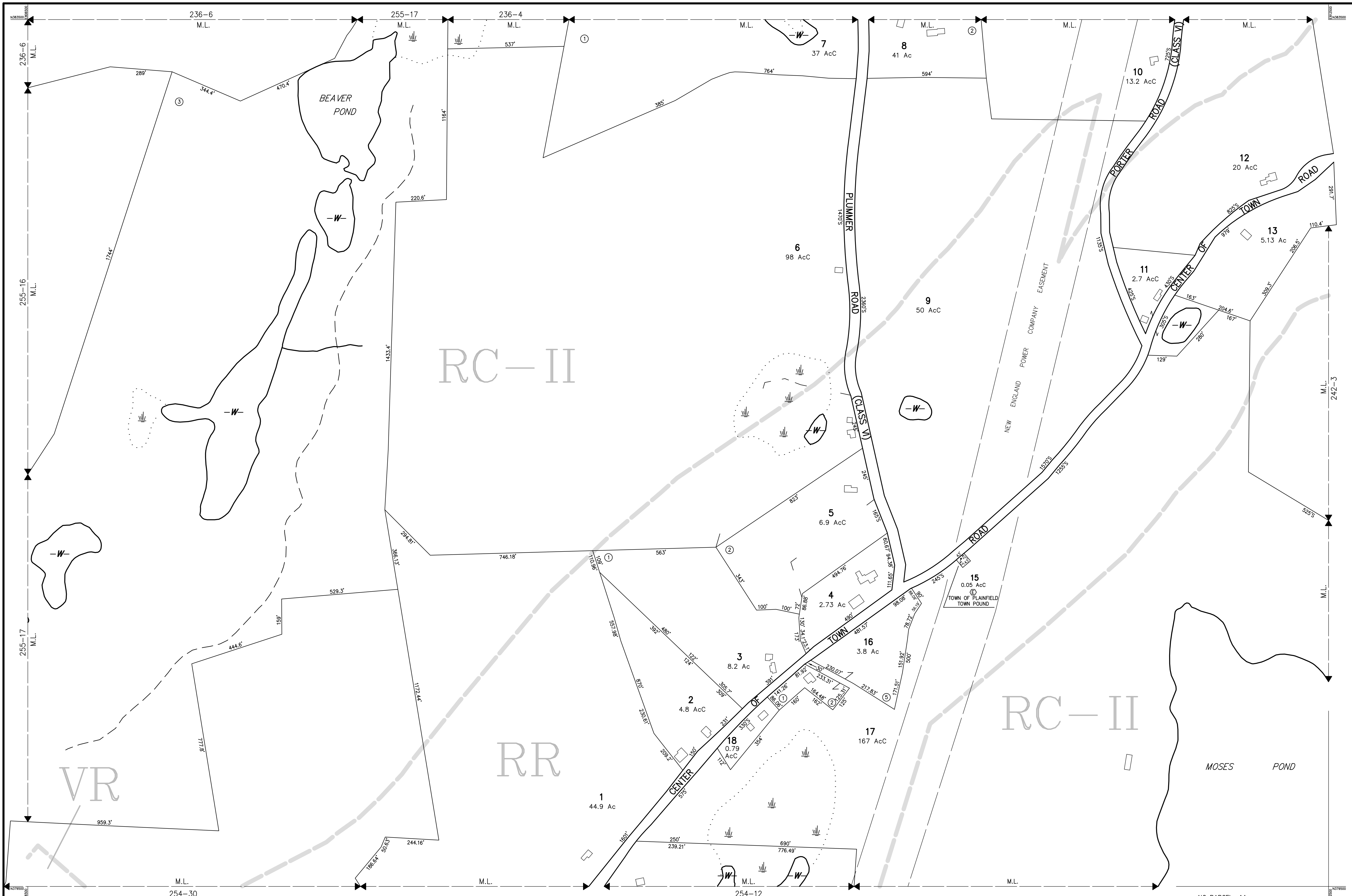


PROPERTY MAPS  
**PLAINFIELD**  
 NEW HAMPSHIRE

**INDEX DIAGRAM**

238	237	236
239	241	
256	254	254

MAP NO.  
**240**



THIS MAP IS FOR ASSESSMENT PURPOSES. IT IS NOT VALID FOR LEGAL DESCRIPTION OR CONVEYANCE.

THE HORIZONTAL DATUM IS THE NEW HAMPSHIRE STATE PLANE COORDINATE SYSTEM, NAD 83.

PHOTOGRAPHY DATE: APRIL 25, 2003

COMPLETION DATE: NOVEMBER 30, 2004

PRODUCED IN 2004 BY  
**CARTOGRAPHIC ASSOC. INC.**  
 PROFESSIONAL GIS CONSULTANTS  
 MUNICIPAL MAPPING - GIS - PUBLIC WORKS INFORMATION MANAGEMENT  
 11 PLEASANT STREET, LITTLETON, NEW HAMPSHIRE 03561  
 (603)444-6768 - 1(800)322-4540 - FAX (603)444-1366 - WWW.CAI-INFO.COM

AREA SURVEYED . . . . . Ac  
 AREA CALCULATED . . . . . AcC  
 RECORD DIMENSION . . . . . 100'  
 SCALED DIMENSION . . . . . 100'S  
 MATCH LINE . . . . . M.L.  
 WATER . . . . . -W-

LEGEND

EXEMPT PROPERTY. . . . . (E)  
 SUBDIVISION LOT NO. . . . . (2)  
 BUILDING. . . . . [Symbol]  
 RIGHT OF WAY/ACCESS. . . . . [Symbol]  
 COMMON OWNERSHIP. . . . . [Symbol]  
 WETLANDS. . . . . [Symbol]

SCALE 1" = 200'

FEET 0 100 200 400 600  
 METERS 0 50 100 150

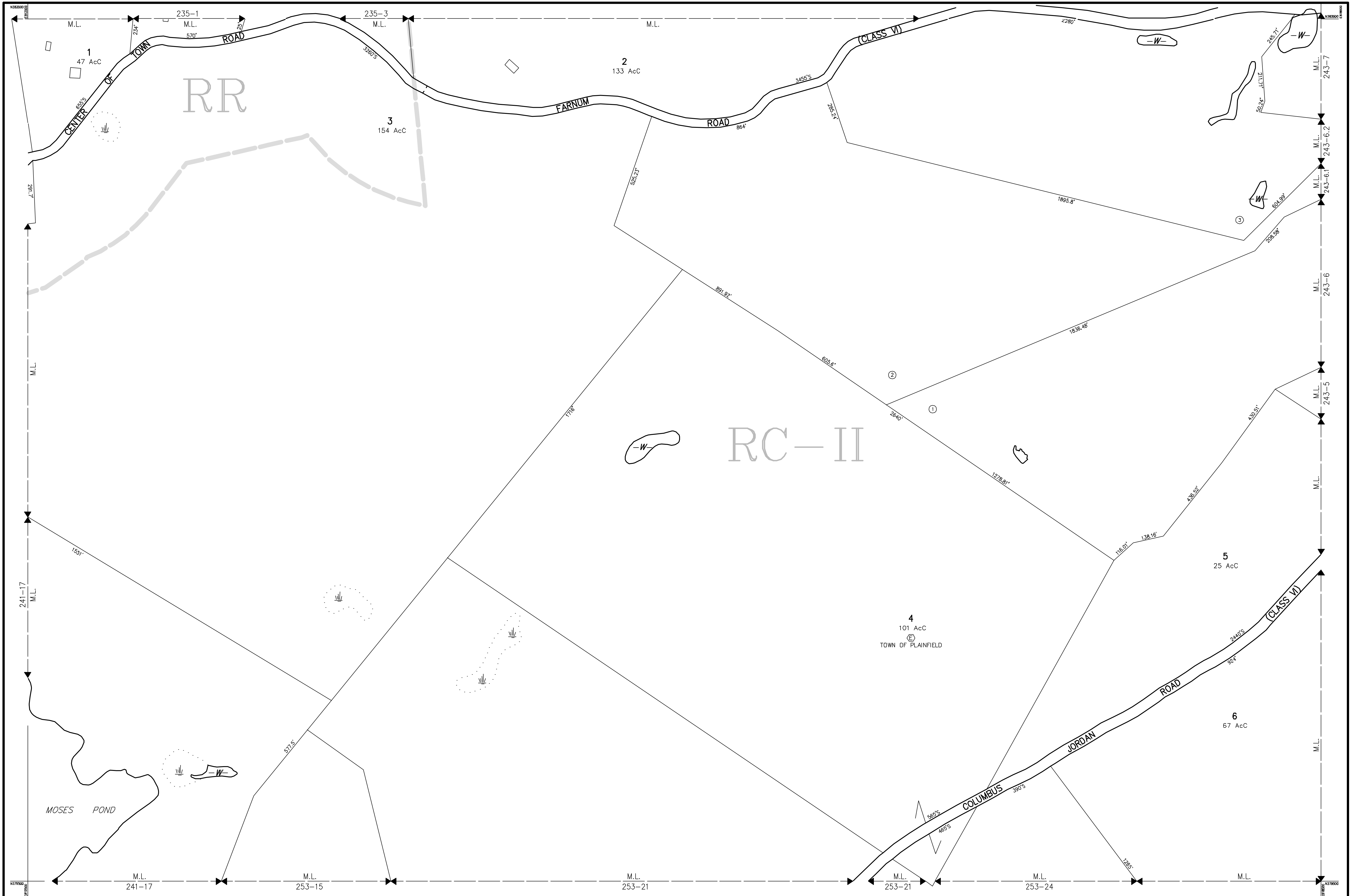
REVISED TO :

PROPERTY MAPS  
**PLAINFIELD**  
 NEW HAMPSHIRE

INDEX DIAGRAM

237	236	235
240	242	
255	254	253

MAP NO.  
**241**

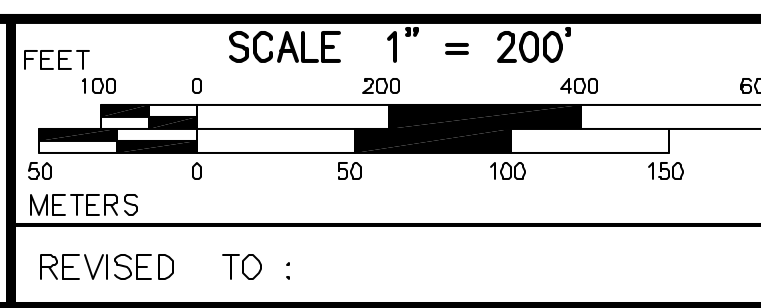


THIS MAP IS FOR ASSESSMENT PURPOSES. IT IS NOT VALID FOR LEGAL DESCRIPTION OR CONVEYANCE.  
 THE HORIZONTAL DATUM IS THE NEW HAMPSHIRE STATE PLANE COORDINATE SYSTEM, NAD 83.  
 PHOTOGRAPHY DATE: APRIL 25, 2003  
 COMPLETION DATE: NOVEMBER 30, 2004

PRODUCED IN 2004 BY  
**CARTOGRAPHIC ASSOC. INC.**  
 PROFESSIONAL GIS CONSULTANTS  
 MUNICIPAL MAPPING - GIS - PUBLIC WORKS INFORMATION MANAGEMENT  
 11 PLEASANT STREET, LITTLETON, NEW HAMPSHIRE 03561  
 (603)444-6768 - 1(800)322-4540 - FAX (603)444-1366 - WWW.CAI-INFO.COM

AREA SURVEYED . . . . . Ac  
 AREA CALCULATED . . . . . AcC  
 RECORD DIMENSION . . . . . 100'  
 SCALED DIMENSION . . . . . 100'S  
 MATCH LINE . . . . . M.L.  
 WATER . . . . . W

**LEGEND**  
 EXEMPT PROPERTY. . . . . (E)  
 SUBDIVISION LOT NO. . . . . (2)  
 BUILDING. . . . . [Symbol]  
 RIGHT OF WAY/ACCESS. . . . . [Symbol]  
 COMMON OWNERSHIP. . . . . [Symbol]  
 WETLANDS. . . . . [Symbol]

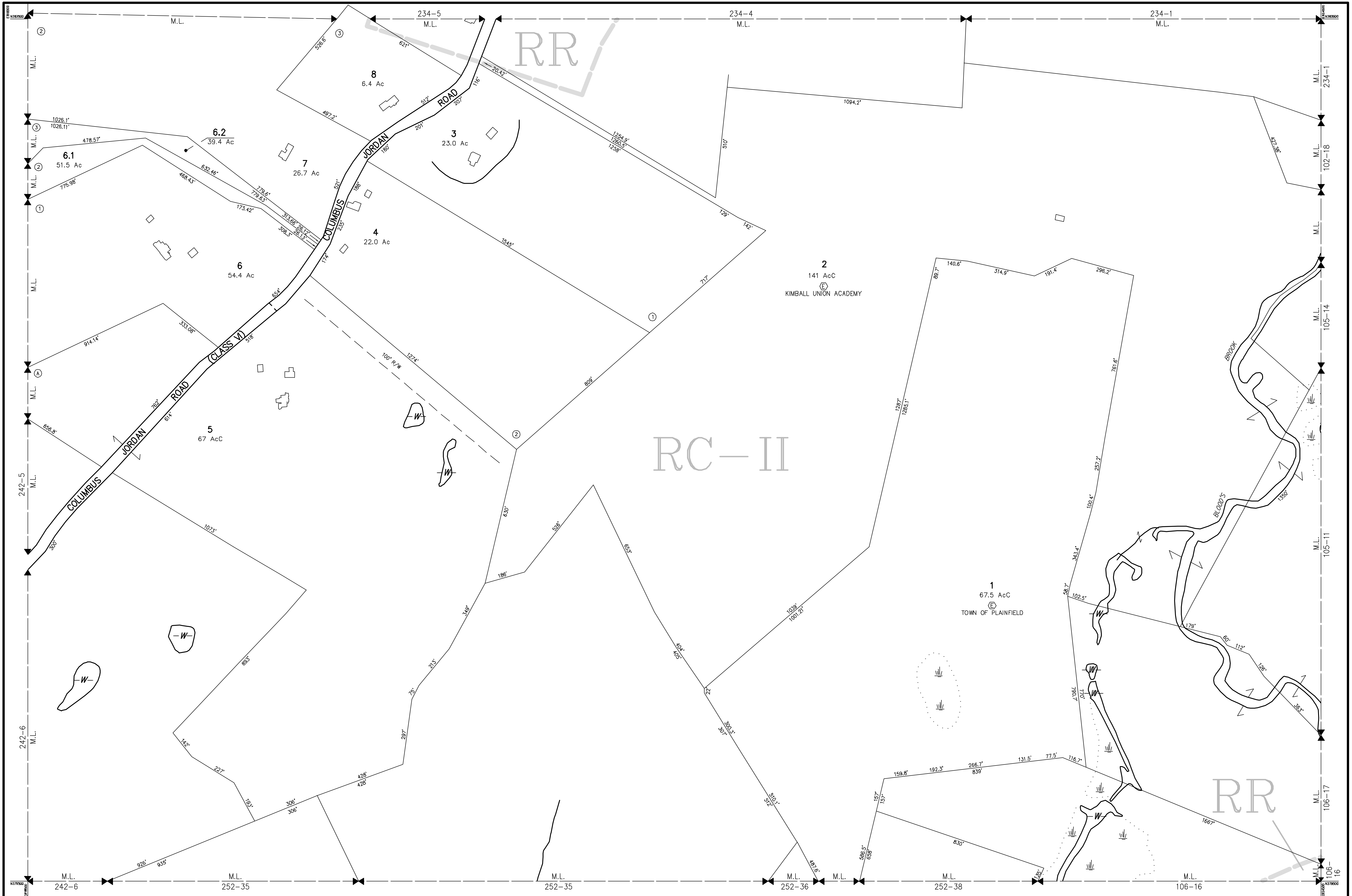


PROPERTY MAPS  
**PLAINFIELD**  
 NEW HAMPSHIRE

**INDEX DIAGRAM**

236	235	234
241	243	242
254	253	252

MAP NO.  
**242**

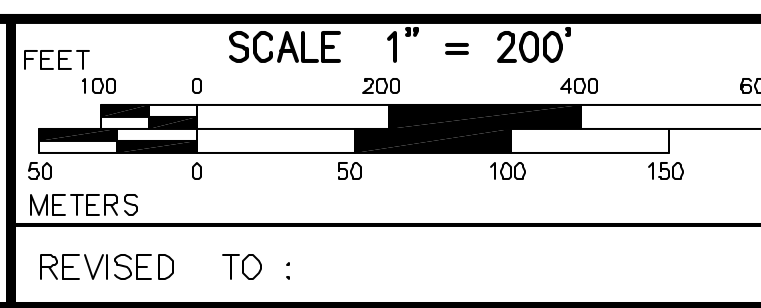


THIS MAP IS FOR ASSESSMENT PURPOSES. IT IS NOT VALID FOR LEGAL DESCRIPTION OR CONVEYANCE.  
 THE HORIZONTAL DATUM IS THE NEW HAMPSHIRE STATE PLANE COORDINATE SYSTEM, NAD 83.  
 PHOTOGRAPHY DATE: APRIL 25, 2003  
 COMPLETION DATE: NOVEMBER 30, 2004

PRODUCED IN 2004 BY  
**CARTOGRAPHIC ASSOC. INC.**  
 PROFESSIONAL GIS CONSULTANTS  
 MUNICIPAL MAPPING - GIS - PUBLIC WORKS INFORMATION MANAGEMENT  
 11 PLEASANT STREET, LITTLETON, NEW HAMPSHIRE 03561  
 (603)444-6768 - 1(800)322-4540 - FAX (603)444-1366 - WWW.CAI-INFO.COM

AREA SURVEYED . . . . . Ac  
 AREA CALCULATED . . . . . AcC  
 RECORD DIMENSION . . . . . 100'  
 SCALED DIMENSION . . . . . 100'S  
 MATCH LINE . . . . . M.L.  
 WATER . . . . . W

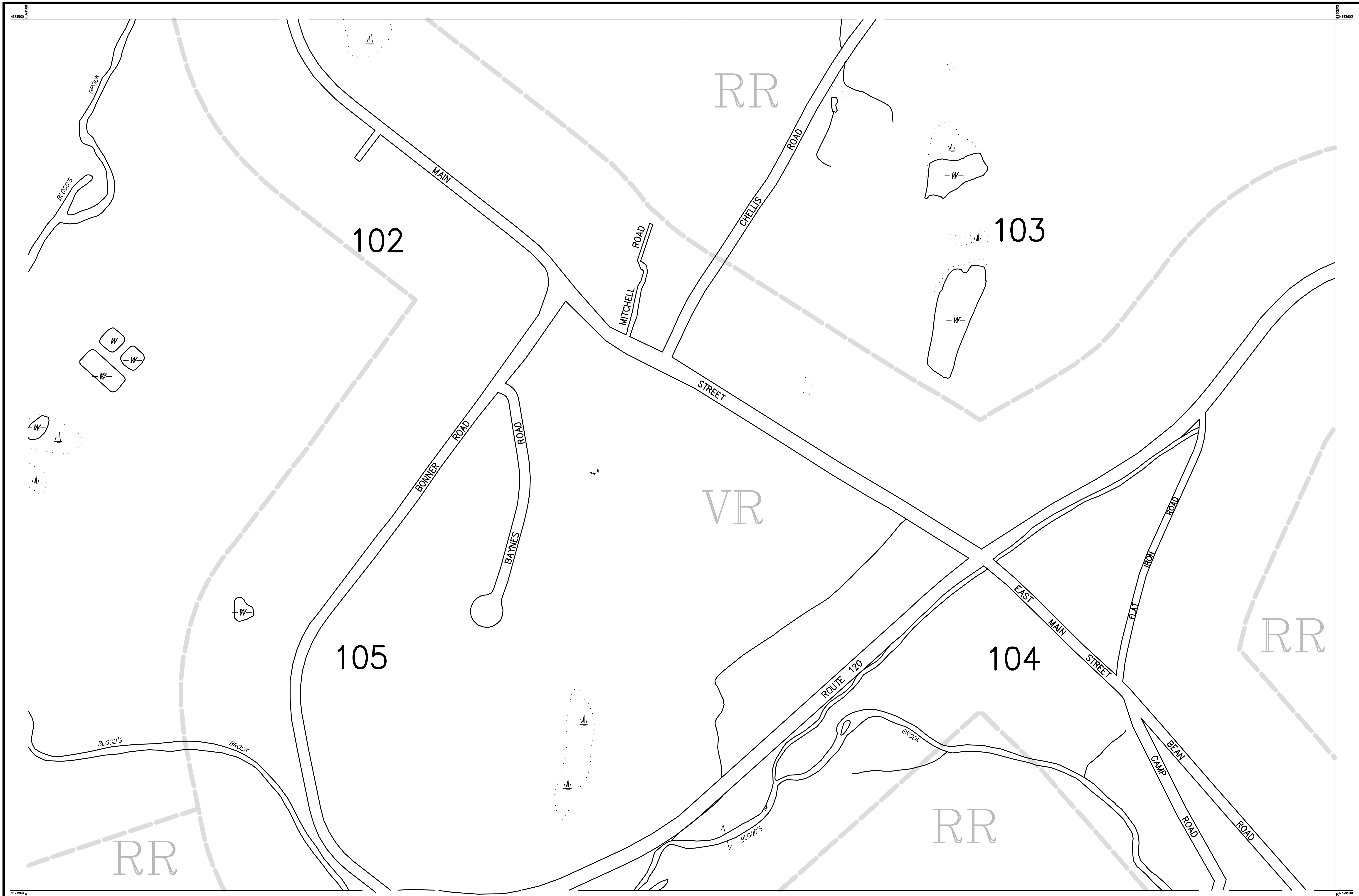
LEGEND  
 EXEMPT PROPERTY . . . . . (E)  
 SUBDIVISION LOT NO. . . . . (2)  
 BUILDING . . . . . [Symbol]  
 RIGHT OF WAY/ACCESS . . . . . [Symbol]  
 COMMON OWNERSHIP . . . . . [Symbol]  
 WETLANDS . . . . . [Symbol]



PROPERTY MAPS  
**PLAINFIELD**  
 NEW HAMPSHIRE

INDEX		DIAGRAM	
235	234	101	102
242	102	105	106
253	252	106	

MAP NO.  
**243**

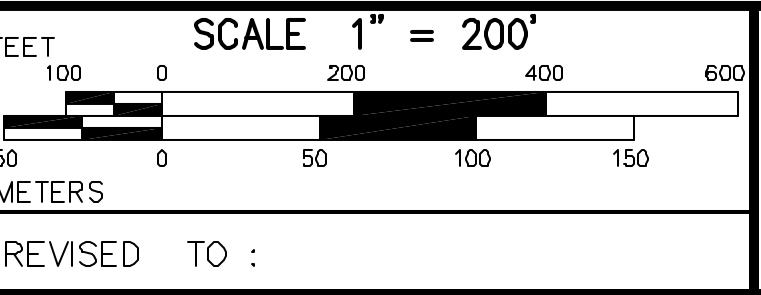


THIS MAP IS FOR ASSESSMENT PURPOSES. IT IS NOT VALID FOR LEGAL DESCRIPTION OR CONVEYANCE.  
 THE HORIZONTAL DATUM IS THE NEW HAMPSHIRE STATE PLANE COORDINATE SYSTEM, NAD 83.  
 PHOTOGRAPHY DATE: APRIL 25, 2003  
 COMPLETION DATE: NOVEMBER 30, 2004

PRODUCED IN 2004 BY  
**CARTOGRAPHIC ASSOC. INC.**  
 PROFESSIONAL GIS CONSULTANTS  
 MUNICIPAL MAPPING - GIS - PUBLIC WORKS INFORMATION MANAGEMENT  
 11 PLEASANT STREET, LITTLETON, NEW HAMPSHIRE 03561  
 (603)444-6768 - 1(800)322-4540 - FAX (603)444-1366 - WWW.CAI-INFO.COM

AREA SURVEYED . . . . . Ac  
 AREA CALCULATED . . . . . Ac  
 RECORD DIMENSION . . . . . 100'  
 SCALED DIMENSION . . . . . 100'  
 MATCH LINE . . . . . M.L.  
 WATER . . . . . W

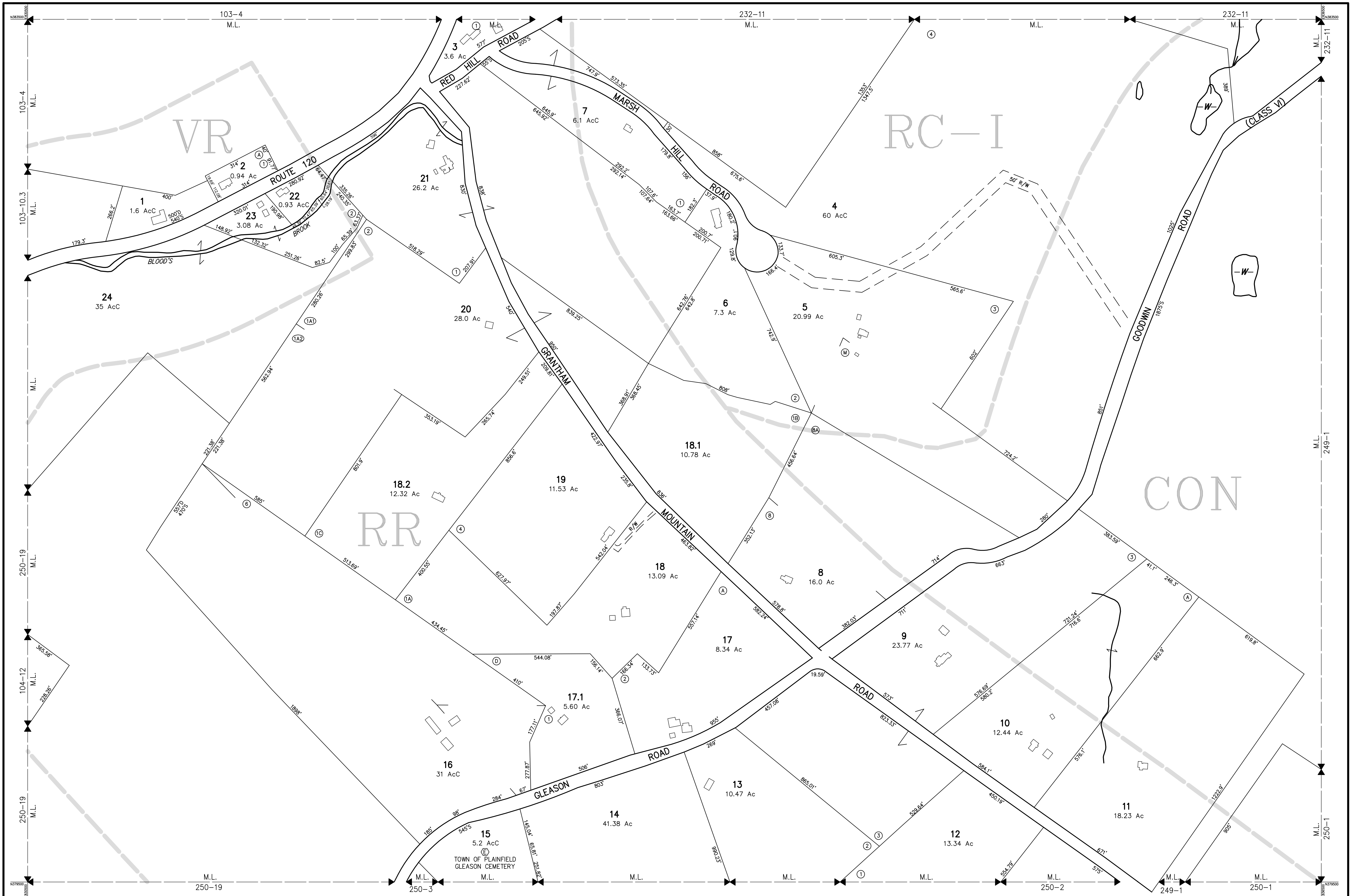
LEGEND  
 EXEMPT PROPERTY . . . . . (E)  
 SUBDIVISION LOT NO. . . . . (L)  
 BUILDING . . . . . B  
 RIGHT OF WAY/ACCESS . . . . . RW  
 COMMON OWNERSHIP . . . . . CO  
 WETLANDS . . . . . W



PROPERTY MAPS  
**PLAINFIELD**  
 NEW HAMPSHIRE

INDEX DIAGRAM	
234	232
243	245
252	250

MAP NO.  
**244**



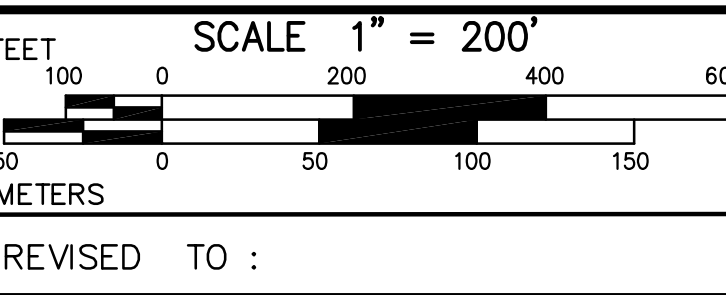
THIS MAP IS FOR ASSESSMENT PURPOSES. IT IS NOT VALID FOR LEGAL DESCRIPTION OR CONVEYANCE.  
 THE HORIZONTAL DATUM IS THE NEW HAMPSHIRE STATE PLANE COORDINATE SYSTEM, NAD 83.  
 PHOTOGRAPHY DATE: APRIL 25, 2003  
 COMPLETION DATE: NOVEMBER 30, 2004

PRODUCED IN 2004 BY  
**CARTOGRAPHIC ASSOC. INC.**  
 PROFESSIONAL GIS CONSULTANTS  
 MUNICIPAL MAPPING - GIS - PUBLIC WORKS INFORMATION MANAGEMENT  
 11 PLEASANT STREET, LITTLETON, NEW HAMPSHIRE 03561  
 (603)444-6768 - 1(800)322-4540 - FAX (603)444-1366 - WWW.CAI-INFO.COM

LEGEND

AREA SURVEYED	..... Ac
AREA CALCULATED	..... AC
RECORD DIMENSION	..... 100'S
SCALED DIMENSION	..... 100'S
MATCH LINE	..... M.L.
WATER	..... W

EXEMPT PROPERTY	..... (E)
SUBDIVISION LOT NO.	..... (L)
BUILDING	..... (B)
RIGHT OF WAY/ACCESS	..... (R)
COMMON OWNERSHIP	..... (C)
WETLANDS	..... (W)

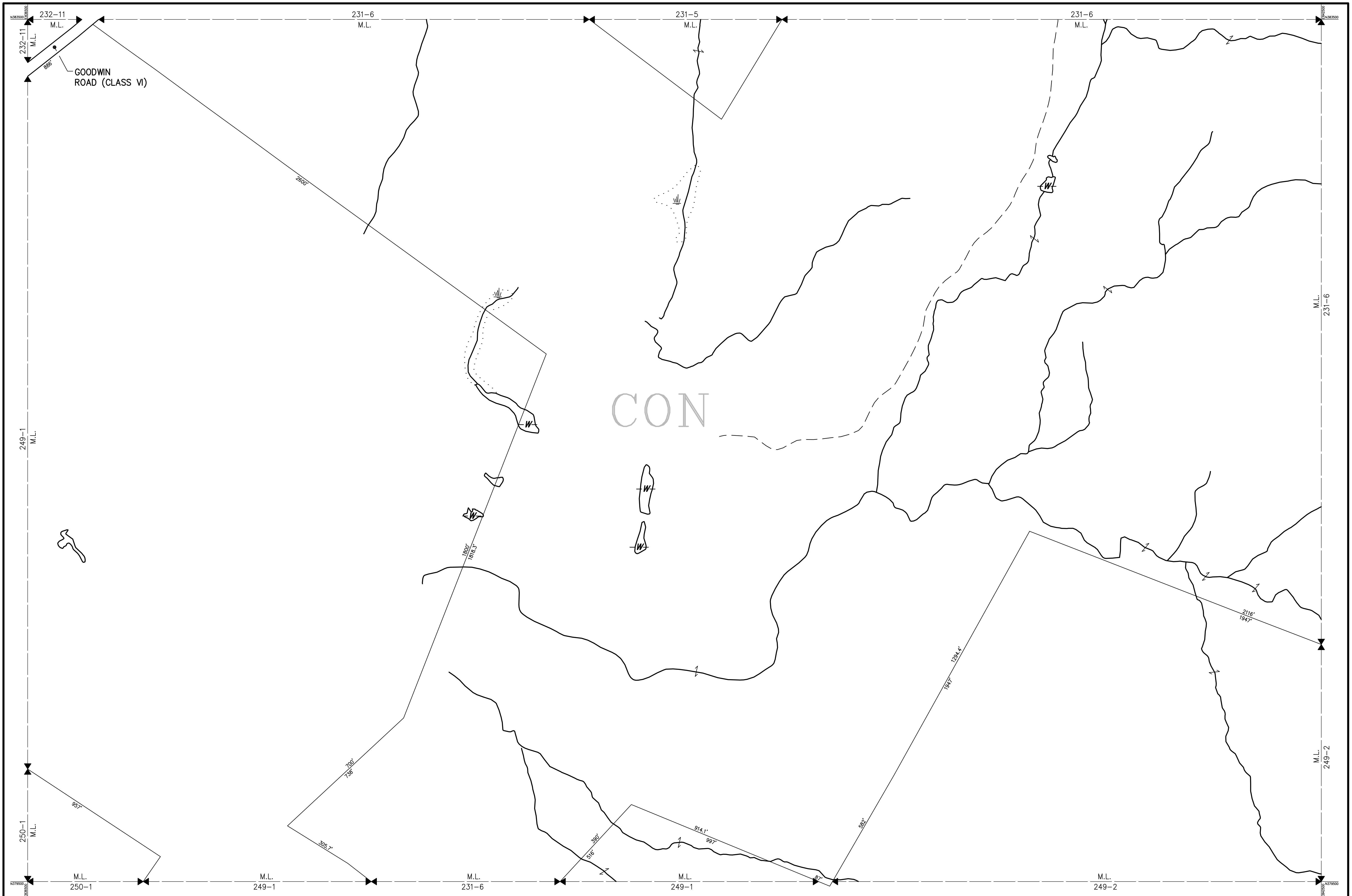


PROPERTY MAPS  
**PLAINFIELD**  
 NEW HAMPSHIRE

INDEX DIAGRAM

233	232	231
103	104	246
251	250	249

MAP NO.  
**245**



THIS MAP IS FOR ASSESSMENT PURPOSES. IT IS NOT VALID FOR LEGAL DESCRIPTION OR CONVEYANCE.

THE HORIZONTAL DATUM IS THE NEW HAMPSHIRE STATE PLANE COORDINATE SYSTEM, NAD 83.

PHOTOGRAPHY DATE: APRIL 25, 2003

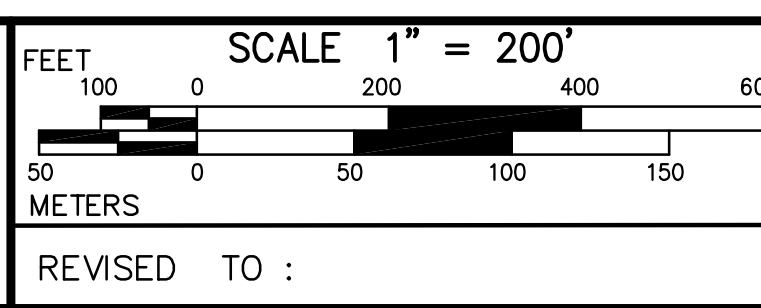
COMPLETION DATE: NOVEMBER 30, 2004

PRODUCED IN 2004 BY  
**CARTOGRAPHIC ASSOC. INC.**  
 PROFESSIONAL GIS CONSULTANTS  
 MUNICIPAL MAPPING - GIS - PUBLIC WORKS INFORMATION MANAGEMENT  
 11 PLEASANT STREET, LITTLETON, NEW HAMPSHIRE 03561  
 (603)444-6768 - 1(800)322-4540 - FAX (603)444-1366 - WWW.CAI-INFO.COM

AREA SURVEYED . . . . . Ac  
 AREA CALCULATED . . . . . AcC  
 RECORD DIMENSION . . . . . 100'  
 SCALED DIMENSION . . . . . 100'S  
 MATCH LINE . . . . . M.L.

**LEGEND**

EXEMPT PROPERTY. . . . . (E)  
 SUBDIVISION LOT NO. . . . . (L)  
 BUILDING. . . . . (B)  
 RIGHT OF WAY/ACCESS. . . . . (R/W)  
 COMMON OWNERSHIP. . . . . (C/O)  
 WETLANDS. . . . . (W)



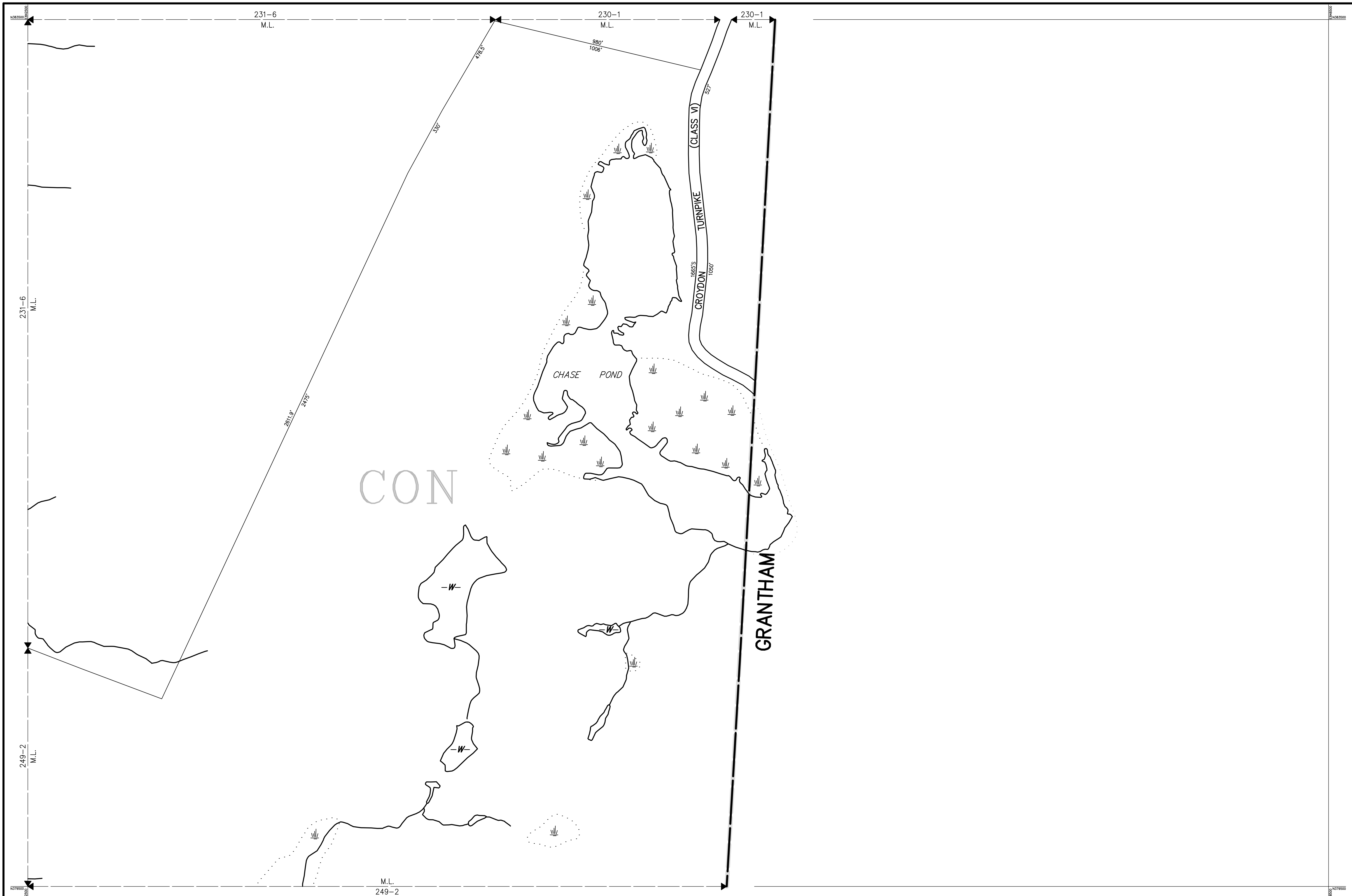
PROPERTY MAPS  
**PLAINFIELD**  
 NEW HAMPSHIRE

**INDEX DIAGRAM**

232	231	230
245	247	
250	249	248

MAP NO.  
**246**



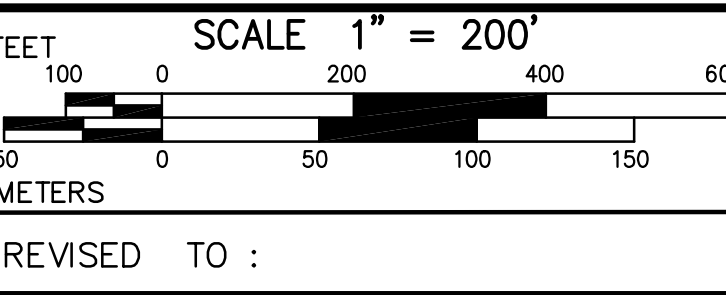


THIS MAP IS FOR ASSESSMENT PURPOSES. IT IS NOT VALID FOR LEGAL DESCRIPTION OR CONVEYANCE.  
 THE HORIZONTAL DATUM IS THE NEW HAMPSHIRE STATE PLANE COORDINATE SYSTEM, NAD 83.  
 PHOTOGRAPHY DATE: APRIL 25, 2003  
 COMPLETION DATE: NOVEMBER 30, 2004

PRODUCED IN 2004 BY  
**CARTOGRAPHIC ASSOC. INC.**  
 PROFESSIONAL GIS CONSULTANTS  
 MUNICIPAL MAPPING - GIS - PUBLIC WORKS INFORMATION MANAGEMENT  
 11 PLEASANT STREET, LITTLETON, NEW HAMPSHIRE 03561  
 (603)444-6768 - 1(800)322-4540 - FAX (603)444-1366 - WWW.CAI-INFO.COM

AREA SURVEYED . . . . . Ac  
 AREA CALCULATED . . . . . AcC  
 RECORD DIMENSION . . . . . 100'  
 SCALED DIMENSION . . . . . 100'S  
 MATCH LINE . . . . . M.L.  
 WATER . . . . . W

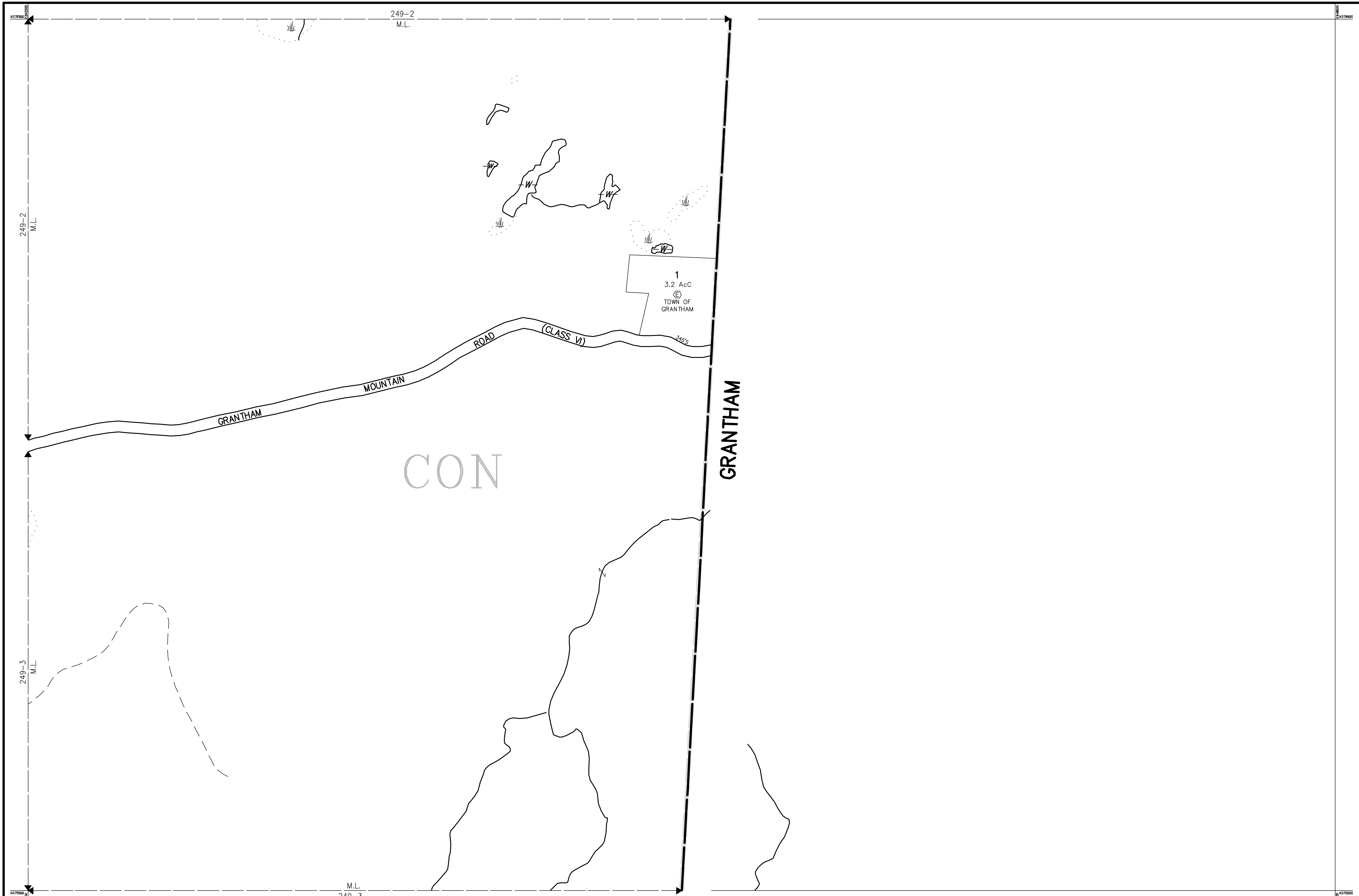
LEGEND  
 EXEMPT PROPERTY . . . . . (E)  
 SUBDIVISION LOT NO. . . . . (S)  
 BUILDING . . . . . B  
 RIGHT OF WAY/ACCESS . . . . . R/W  
 COMMON OWNERSHIP . . . . . CO  
 WETLANDS . . . . . W



PROPERTY MAPS  
**PLAINFIELD**  
 NEW HAMPSHIRE

231	230
246	248
249	248

MAP NO.  
**247**



THIS MAP IS FOR ASSESSMENT PURPOSES. IT IS NOT VALID FOR LEGAL DESCRIPTION OR CONVEYANCE.  
 THE HORIZONTAL DATUM IS THE NEW HAMPSHIRE STATE PLANE COORDINATE SYSTEM, NAD 83.  
 PHOTOGRAPHY DATE: APRIL 25, 2003  
 COMPLETION DATE: NOVEMBER 30, 2004

PRODUCED IN 2004 BY  
**CARTOGRAPHIC ASSOC. INC.**  
 PROFESSIONAL GIS CONSULTANTS  
 MUNICIPAL MAPPING - GIS - PUBLIC WORKS INFORMATION MANAGEMENT  
 11 PLEASANT STREET, LITTLETON, NEW HAMPSHIRE 03561  
 (603)444-6768 - 1(800)322-4540 - FAX (603)444-1366 - WWW.CAI-INFO.COM

AREA SURVEYED . . . . . Ac  
 AREA CALCULATED . . . . . AcC  
 RECORD DIMENSION . . . . . 100'  
 SCALED DIMENSION . . . . . 100'S  
 MATCH LINE . . . . . M.L.  
 WATER . . . . . W

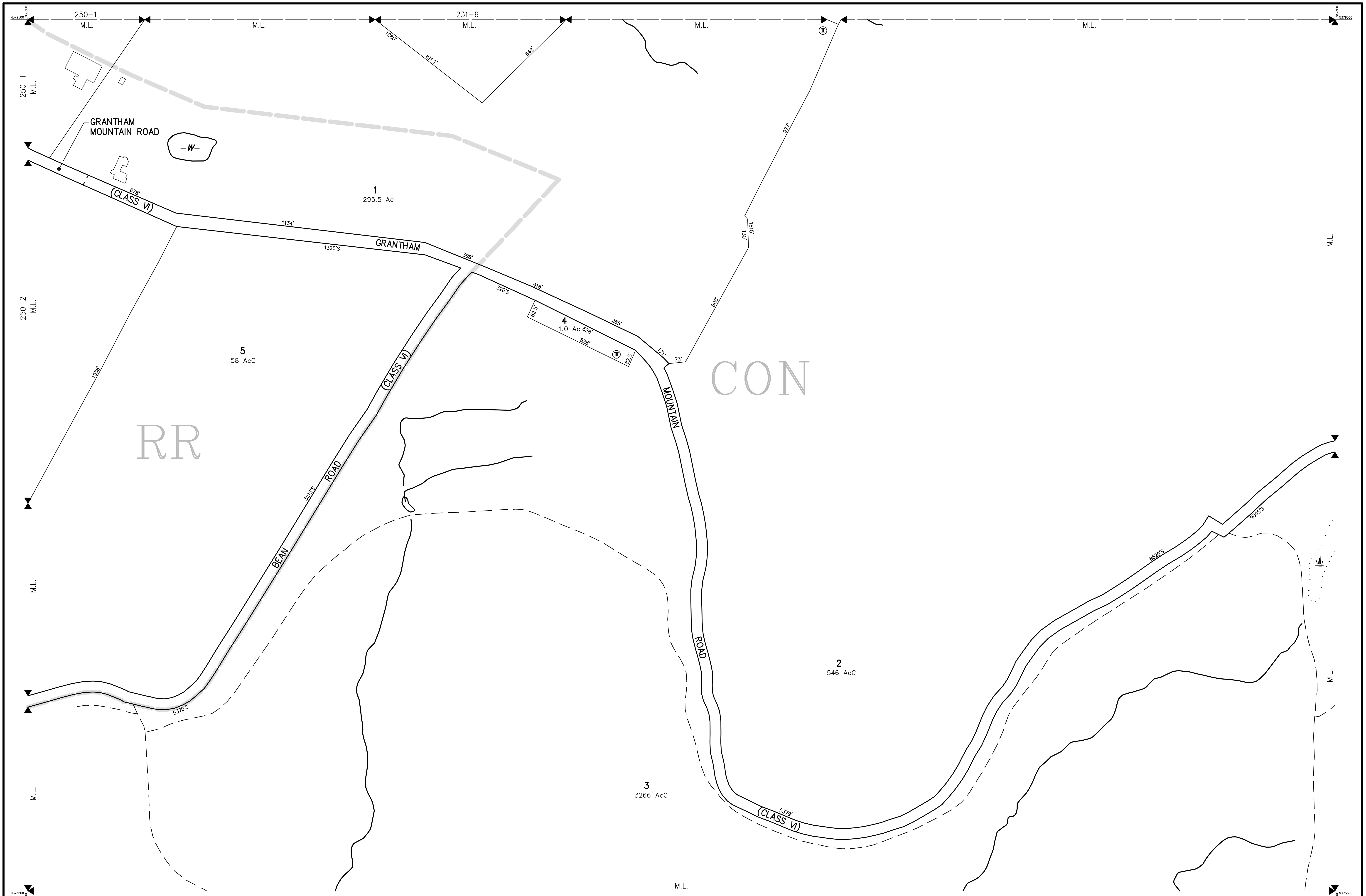
LEGEND  
 EXEMPT PROPERTY . . . . . (E)  
 SUBDIVISION LOT NO. . . . . (L)  
 BUILDING . . . . . [Symbol]  
 RIGHT OF WAY/ACCESS . . . . . [Symbol]  
 COMMON OWNERSHIP . . . . . [Symbol]  
 WETLANDS . . . . . [Symbol]

SCALE 1" = 200'  
 FEET 0 100 200 400 600  
 METERS 0 50 100 150  
 REVISED TO :

PROPERTY MAPS  
**PLAINFIELD**  
 NEW HAMPSHIRE

INDEX DIAGRAM  
 246 | 247  
 249 | 248  
 266 | 267

MAP NO.  
**248**

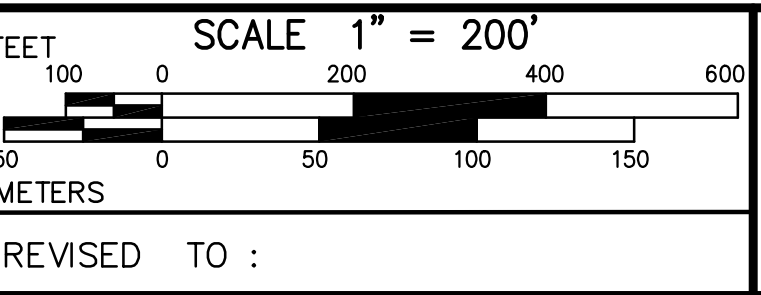


THIS MAP IS FOR ASSESSMENT PURPOSES. IT IS NOT VALID FOR LEGAL DESCRIPTION OR CONVEYANCE.  
 THE HORIZONTAL DATUM IS THE NEW HAMPSHIRE STATE PLANE COORDINATE SYSTEM, NAD 83.  
 PHOTOGRAPHY DATE: APRIL 25, 2003  
 COMPLETION DATE: NOVEMBER 30, 2004

PRODUCED IN 2004 BY  
**CARTOGRAPHIC ASSOC. INC.**  
 PROFESSIONAL GIS CONSULTANTS  
 MUNICIPAL MAPPING - GIS - PUBLIC WORKS INFORMATION MANAGEMENT  
 11 PLEASANT STREET, LITTLETON, NEW HAMPSHIRE 03561  
 (603)444-6768 - 1(800)322-4540 - FAX (603)444-1366 - WWW.CAI-INFO.COM

AREA SURVEYED . . . . .	Ac
AREA CALCULATED . . . . .	AcC
RECORD DIMENSION . . . . .	.100'
SCALED DIMENSION . . . . .	.100'S
MATCH LINE . . . . .	M.L.
WATER . . . . .	-W-

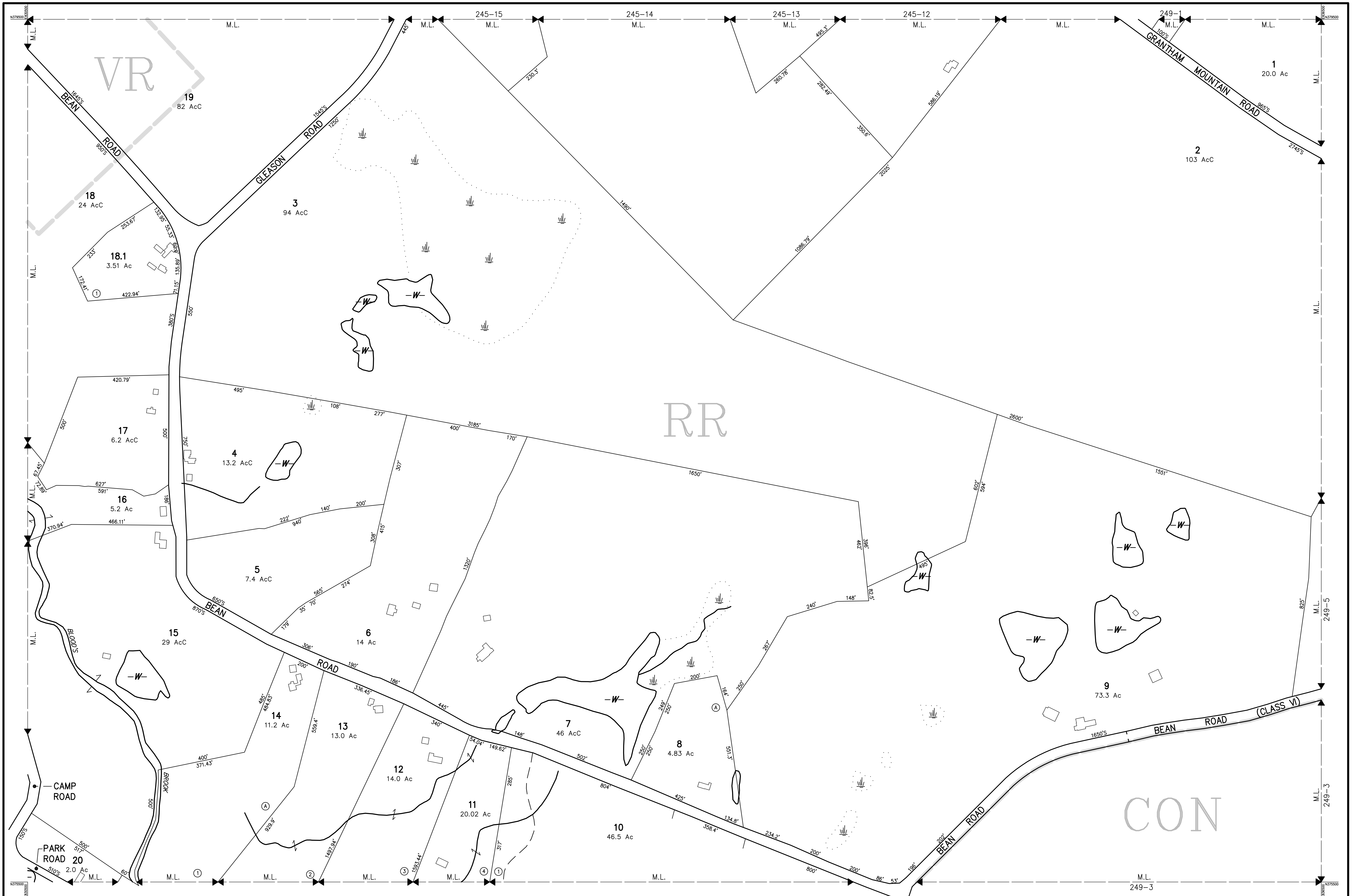
EXEMPT PROPERTY . . . . .	Ⓢ
SUBDIVISION LOT NO. . . . .	②
BUILDING . . . . .	□
RIGHT OF WAY/ACCESS . . . . .	— RW —
COMMON OWNERSHIP . . . . .	—
WETLANDS . . . . .	Ⓢ



PROPERTY MAPS  
**PLAINFIELD**  
 NEW HAMPSHIRE

INDEX	DIAGRAM
245   246   247	GN
250   248	↑
265   266   267	↓

MAP NO.  
**249**



THIS MAP IS FOR ASSESSMENT PURPOSES. IT IS NOT VALID FOR LEGAL DESCRIPTION OR CONVEYANCE.

THE HORIZONTAL DATUM IS THE NEW HAMPSHIRE STATE PLANE COORDINATE SYSTEM, NAD 83.

PHOTOGRAPHY DATE: APRIL 25, 2003

COMPLETION DATE: NOVEMBER 30, 2004

PRODUCED IN 2004 BY  
**CARTOGRAPHIC ASSOC. INC.**  
 PROFESSIONAL GIS CONSULTANTS  
 MUNICIPAL MAPPING - GIS - PUBLIC WORKS INFORMATION MANAGEMENT  
 11 PLEASANT STREET, LITTLETON, NEW HAMPSHIRE 03561  
 (603)444-6768 - 1(800)322-4540 - FAX (603)444-1366 - WWW.CAI-INFO.COM

AREA SURVEYED	Ac
AREA CALCULATED	Ac
RECORD DIMENSION	100'
SCALED DIMENSION	100'S
MATCH LINE	M.L.
WATER	

**LEGEND**

EXEMPT PROPERTY.

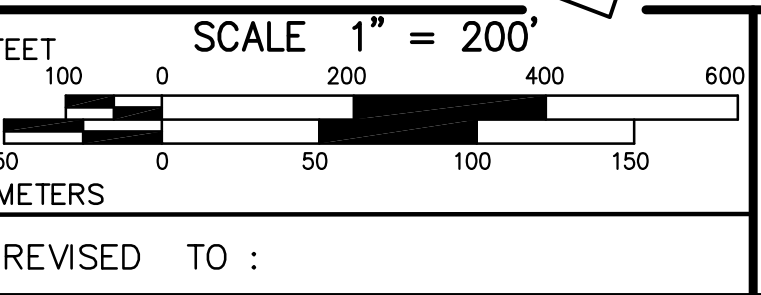
SUBDIVISION LOT NO.

BUILDING.

RIGHT OF WAY/ACCESS.

COMMON OWNERSHIP.

WETLANDS.

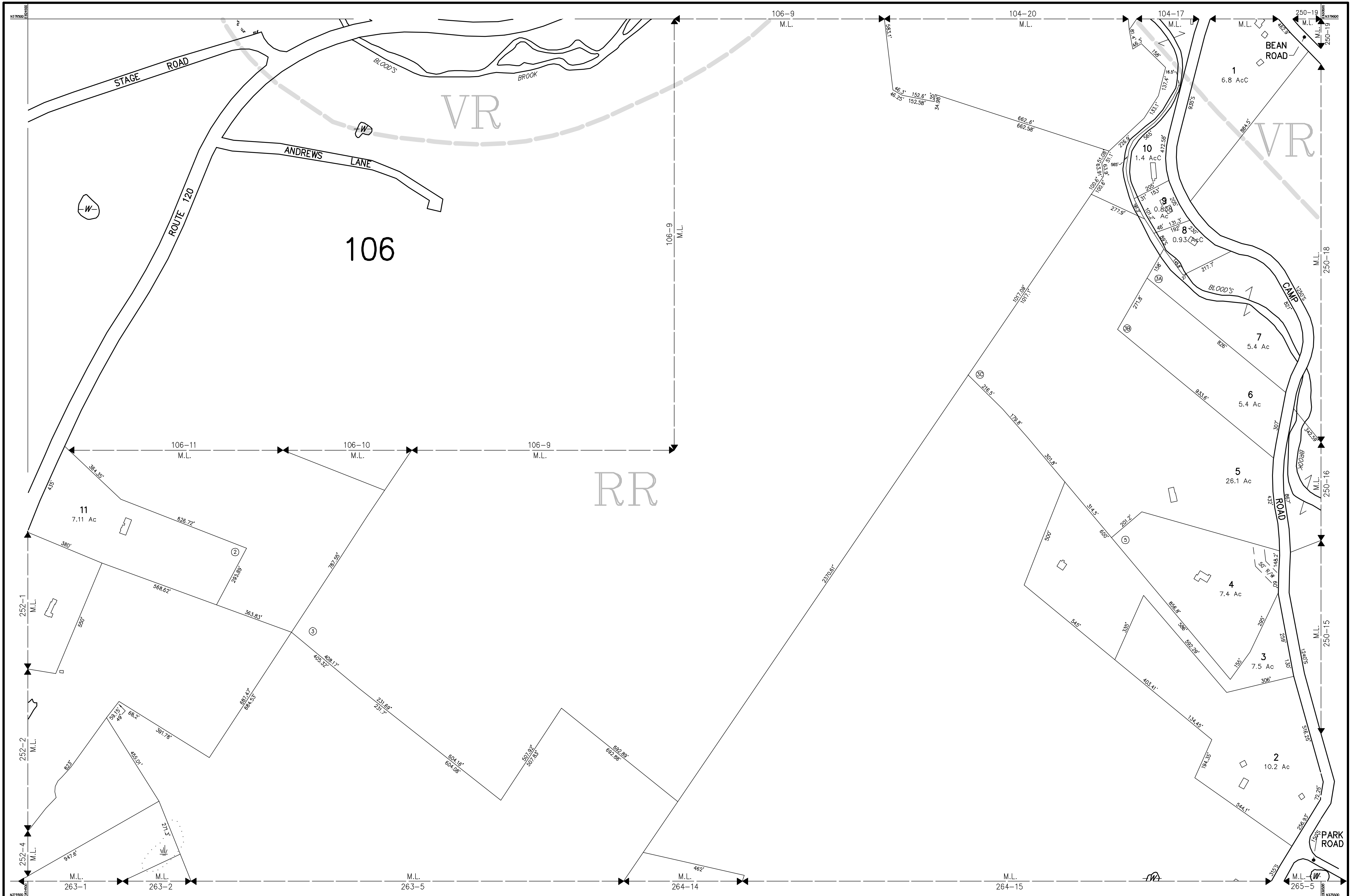


PROPERTY MAPS  
**PLAINFIELD**  
 NEW HAMPSHIRE

**INDEX DIAGRAM**

104	245	246
251	249	
264	265	266

MAP NO.  
**250**



THIS MAP IS FOR ASSESSMENT PURPOSES. IT IS NOT VALID FOR LEGAL DESCRIPTION OR CONVEYANCE.

THE HORIZONTAL DATUM IS THE NEW HAMPSHIRE STATE PLANE COORDINATE SYSTEM, NAD 83.

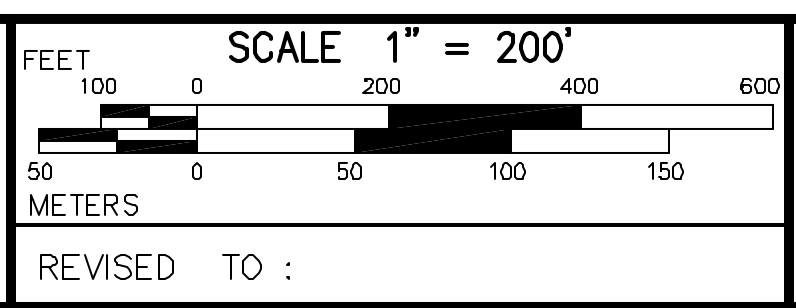
PHOTOGRAPHY DATE: APRIL 25, 2003

COMPLETION DATE: NOVEMBER 30, 2004

PRODUCED IN 2004 BY  
**CARTOGRAPHIC ASSOC. INC.**  
 PROFESSIONAL GIS CONSULTANTS  
 MUNICIPAL MAPPING - GIS - PUBLIC WORKS INFORMATION MANAGEMENT  
 11 PLEASANT STREET, LITTLETON, NEW HAMPSHIRE 03561  
 (603)444-6768 - 1(800)322-4540 - FAX (603)444-1366 - WWW.CAI-INFO.COM

AREA SURVEYED	Ac
AREA CALCULATED	AcC
RECORD DIMENSION	.100'
SCALED DIMENSION	.100'S
MATCH LINE	M.L.
WATER	(Symbol)

EXEMPT PROPERTY	(Symbol)
BUILDING	(Symbol)
RIGHT OF WAY/ACCESS	(Symbol)
COMMON OWNERSHIP	(Symbol)
WETLANDS	(Symbol)



PROPERTY MAPS

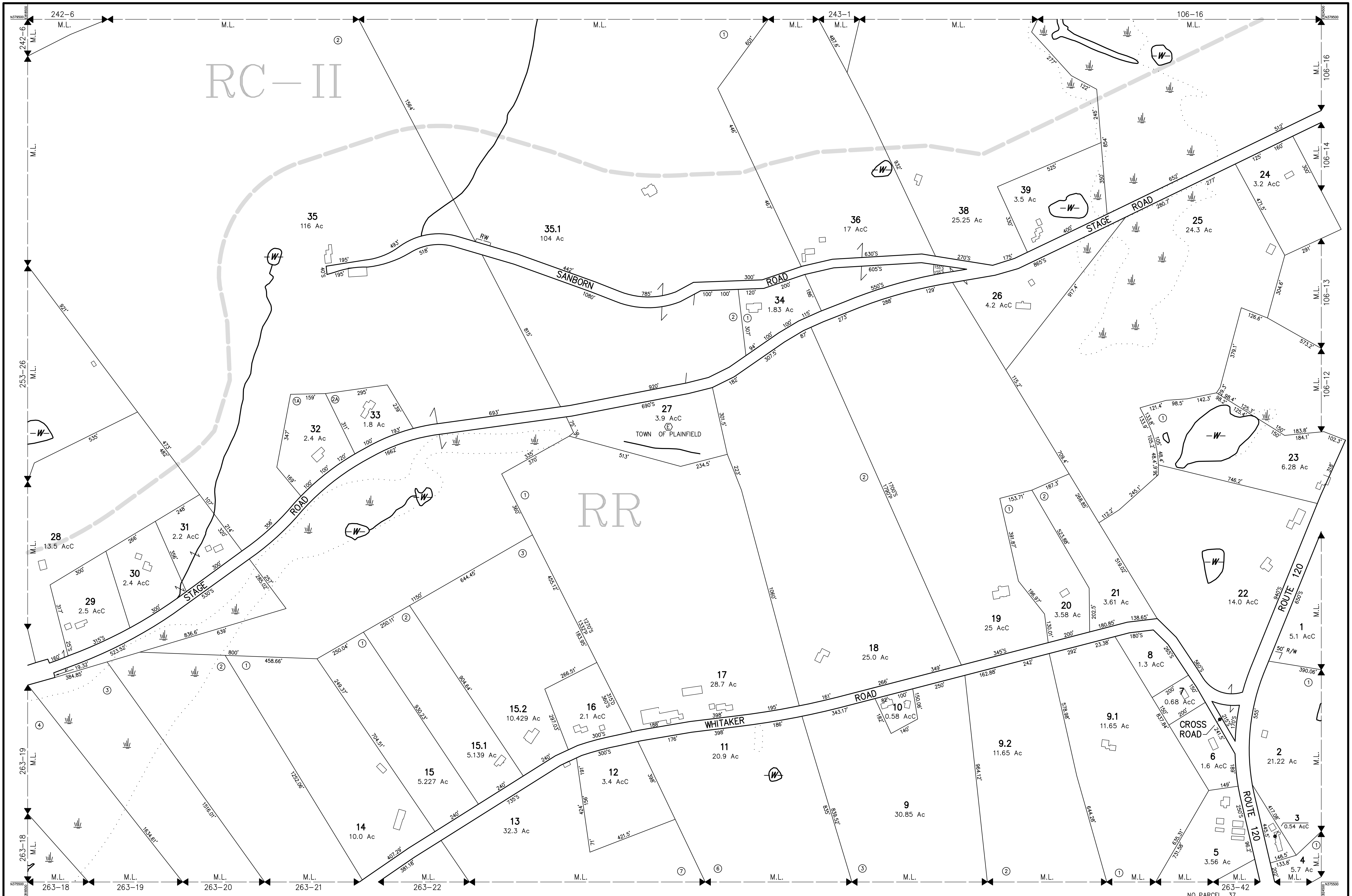
# PLAINFIELD

NEW HAMPSHIRE

INDEX DIAGRAM	
243	245
252	250
263	265

MAP NO.

# 251



THIS MAP IS FOR ASSESSMENT PURPOSES. IT IS NOT VALID FOR LEGAL DESCRIPTION OR CONVEYANCE.

THE HORIZONTAL DATUM IS THE NEW HAMPSHIRE STATE PLANE COORDINATE SYSTEM, NAD 83.

PHOTOGRAPHY DATE: APRIL 25, 2003

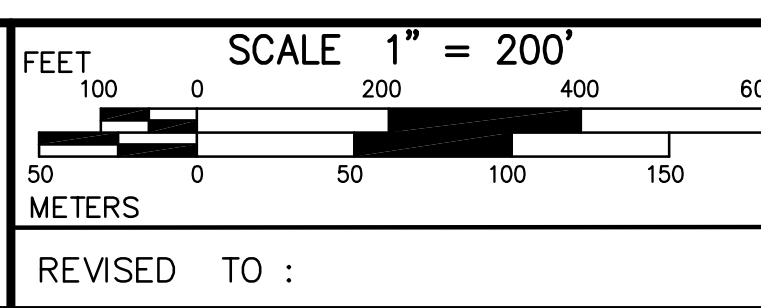
COMPLETION DATE: NOVEMBER 30, 2004

PRODUCED IN 2004 BY  
**CARTOGRAPHIC ASSOC. INC.**  
 PROFESSIONAL GIS CONSULTANTS  
 MUNICIPAL MAPPING - GIS - PUBLIC WORKS INFORMATION MANAGEMENT  
 11 PLEASANT STREET, LITTLETON, NEW HAMPSHIRE 03561  
 (603)444-6768 - 1(800)322-4540 - FAX (603)444-1366 - WWW.CAI-INFO.COM

AREA SURVEYED	..... Ac
AREA CALCULATED	..... AcC
RECORD DIMENSION	..... 100'S
SCALED DIMENSION	..... 100'S
MATCH LINE	..... M.L.
WATER	.....

**LEGEND**

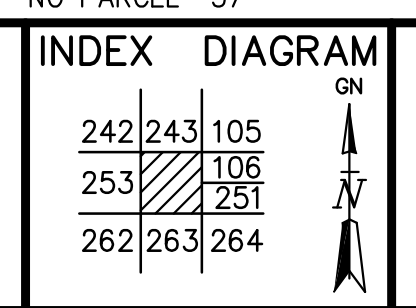
EXEMPT PROPERTY	..... (E)
SUBDIVISION LOT NO.	..... (L)
BUILDING	.....
RIGHT OF WAY/ACCESS	..... R/W
COMMON OWNERSHIP	.....
WETLANDS	.....



PROPERTY MAPS

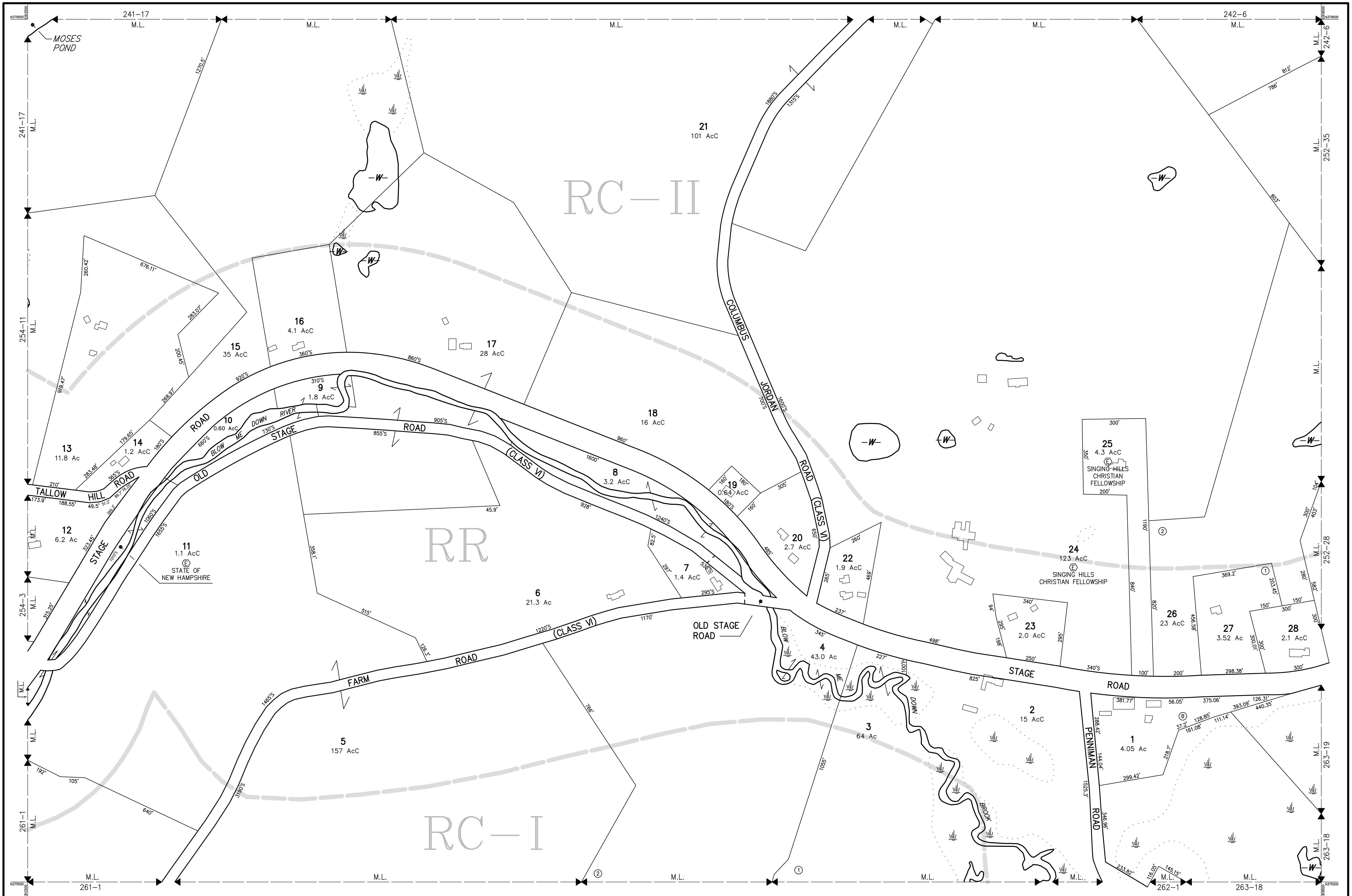
# PLAINFIELD

NEW HAMPSHIRE



MAP NO.

# 252



THIS MAP IS FOR ASSESSMENT PURPOSES. IT IS NOT VALID FOR LEGAL DESCRIPTION OR CONVEYANCE.

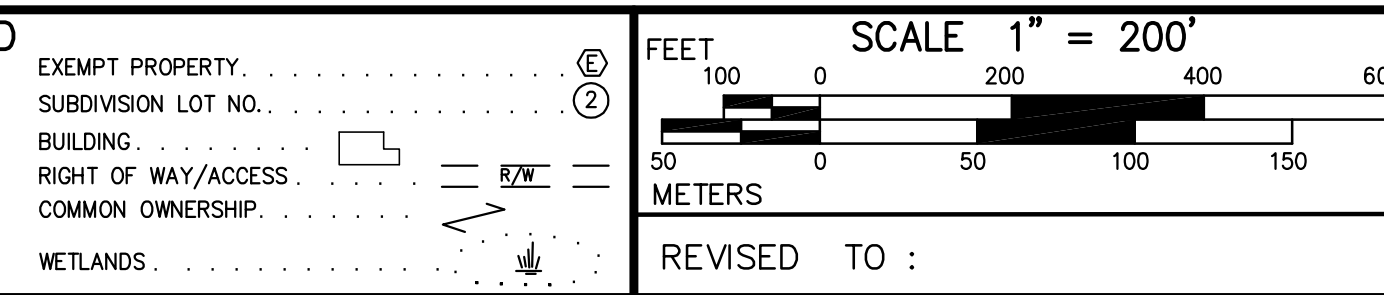
THE HORIZONTAL DATUM IS THE NEW HAMPSHIRE STATE PLANE COORDINATE SYSTEM, NAD 83.

PHOTOGRAPHY DATE: APRIL 25, 2003

COMPLETION DATE: NOVEMBER 30, 2004

PRODUCED IN 2004 BY  
**CARTOGRAPHIC ASSOC. INC.**  
 PROFESSIONAL GIS CONSULTANTS  
 MUNICIPAL MAPPING - GIS - PUBLIC WORKS INFORMATION MANAGEMENT  
 11 PLEASANT STREET, LITTLETON, NEW HAMPSHIRE 03561  
 (603)444-6768 - 1(800)322-4540 - FAX (603)444-1366 - WWW.CAI-INFO.COM

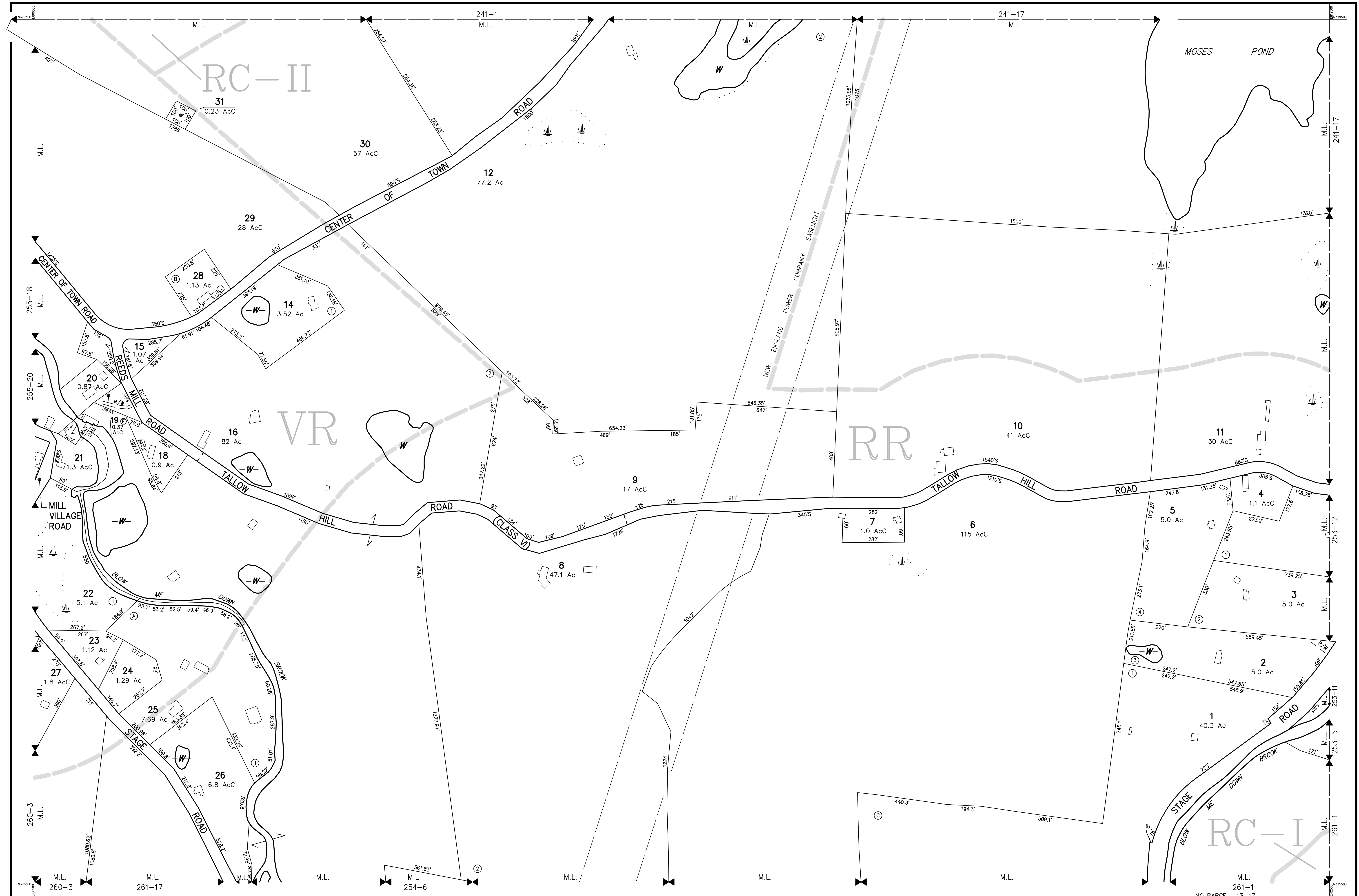
LEGEND	
AREA SURVEYED	Ac
AREA CALCULATED	Ac
RECORD DIMENSION	100'
SCALED DIMENSION	100'S
MATCH LINE	M.L.
WATER	
WETLANDS	
EXEMPT PROPERTY	
SUBDIVISION LOT NO.	
BUILDING	
RIGHT OF WAY/ACCESS	
COMMON OWNERSHIP	



PROPERTY MAPS  
**PLAINFIELD**  
 NEW HAMPSHIRE

INDEX DIAGRAM	
241	243
254	252
261	263

MAP NO.  
**253**



THIS MAP IS FOR ASSESSMENT PURPOSES. IT IS NOT VALID FOR LEGAL DESCRIPTION OR CONVEYANCE.

THE HORIZONTAL DATUM IS THE NEW HAMPSHIRE STATE PLANE COORDINATE SYSTEM, NAD 83.

PHOTOGRAPHY DATE: APRIL 25, 2003

COMPLETION DATE: NOVEMBER 30, 2004

PRODUCED IN 2004 BY  
**CARTOGRAPHIC ASSOC. INC.**  
 PROFESSIONAL GIS CONSULTANTS  
 MUNICIPAL MAPPING - GIS - PUBLIC WORKS INFORMATION MANAGEMENT  
 11 PLEASANT STREET, LITTLETON, NEW HAMPSHIRE 03561  
 (603)444-6768 - 1(800)322-4540 - FAX (603)444-1366 - WWW.CAI-INFO.COM

AREA SURVEYED . . . . . Ac  
 AREA CALCULATED . . . . . AcC  
 RECORDED DIMENSION . . . . . 100'  
 SCALED DIMENSION . . . . . 100'S  
 MATCH LINE . . . . . M.L.  
 WATER . . . . . W

LEGEND

EXEMPT PROPERTY. . . . . (E)  
 SUBDIVISION LOT NO. . . . . (2)  
 BUILDING. . . . . [Symbol]  
 RIGHT OF WAY/ACCESS. . . . . [Symbol]  
 COMMON OWNERSHIP. . . . . [Symbol]  
 WETLANDS. . . . . [Symbol]

SCALE 1" = 200'

FEET 0 100 200 400 600  
 METERS 0 50 100 150

REVISED TO :

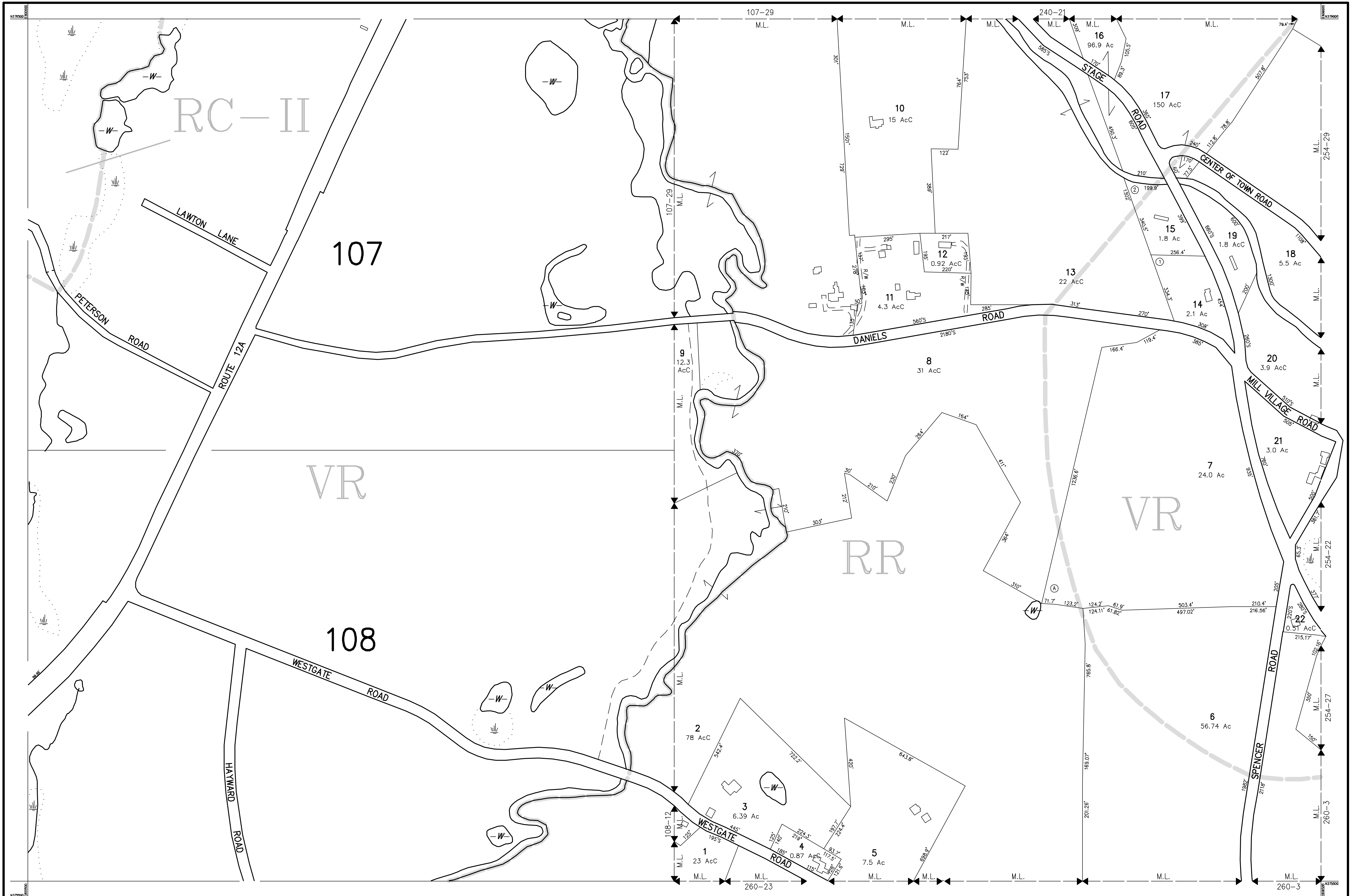
PROPERTY MAPS  
**PLAINFIELD**  
 NEW HAMPSHIRE

INDEX DIAGRAM

240	241	242
255	253	
260	261	262

MAP NO.  
**254**





THIS MAP IS FOR ASSESSMENT PURPOSES. IT IS NOT VALID FOR LEGAL DESCRIPTION OR CONVEYANCE.

THE HORIZONTAL DATUM IS THE NEW HAMPSHIRE STATE PLANE COORDINATE SYSTEM, NAD 83.

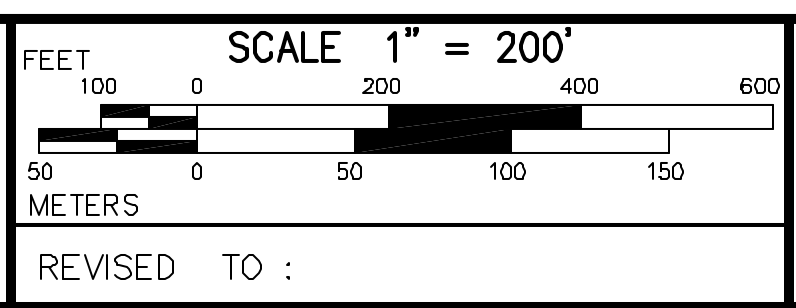
PHOTOGRAPHY DATE: APRIL 25, 2003

COMPLETION DATE: NOVEMBER 30, 2004

PRODUCED IN 2004 BY  
**CARTOGRAPHIC ASSOC. INC.**  
 PROFESSIONAL GIS CONSULTANTS  
 MUNICIPAL MAPPING - GIS - PUBLIC WORKS INFORMATION MANAGEMENT  
 11 PLEASANT STREET, LITTLETON, NEW HAMPSHIRE 03561  
 (603)444-6768 - 1(800)322-4540 - FAX (603)444-1366 - WWW.CAI-INFO.COM

AREA SURVEYED	..... Ac
AREA CALCULATED	..... AcC
RECORD DIMENSION	..... 100'
SCALED DIMENSION	..... 100'S
MATCH LINE	← M.L. →
WATER	— W —

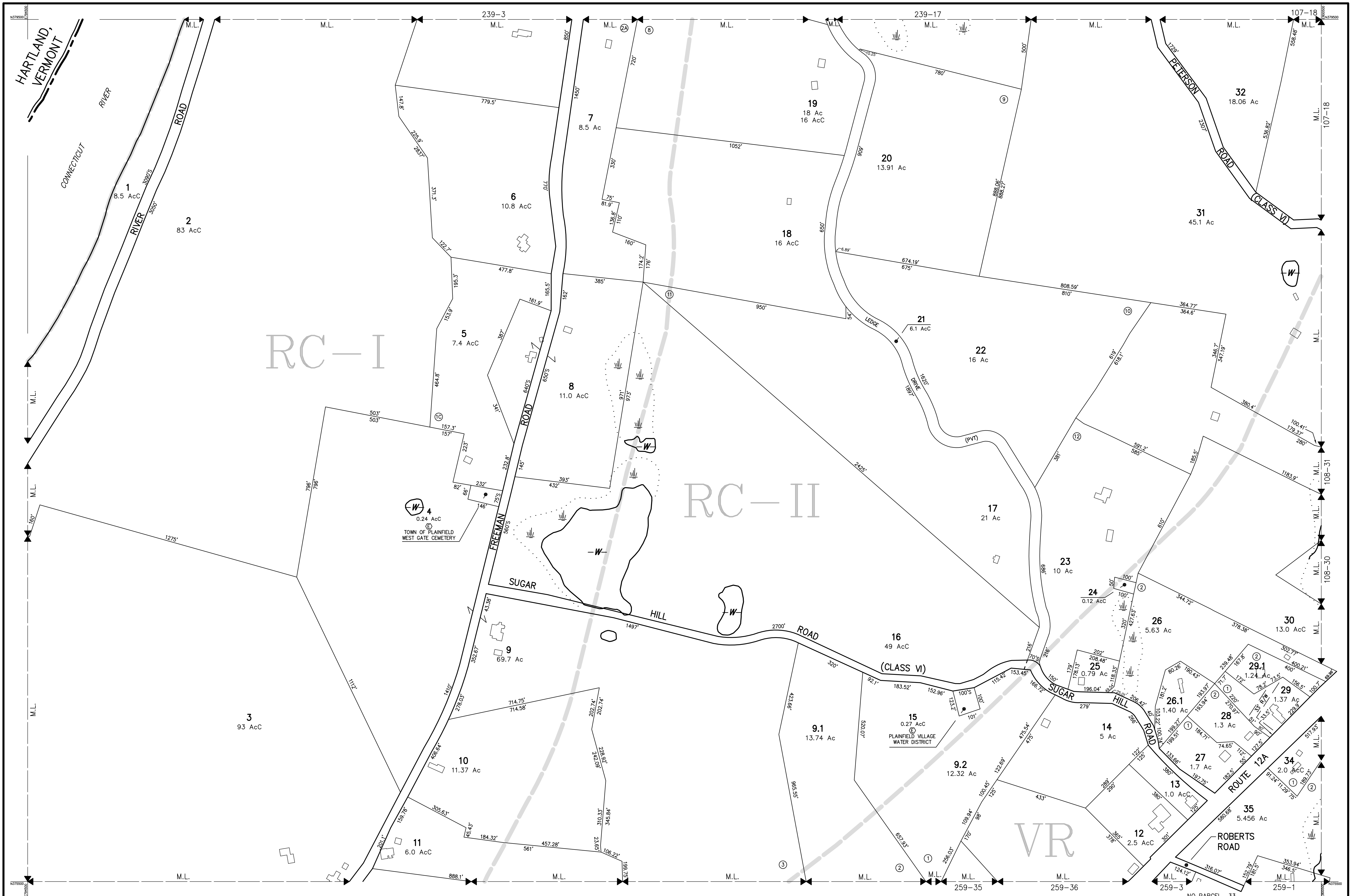
EXEMPT PROPERTY	Ⓢ
SUBDIVISION LOT NO.	Ⓣ
BUILDING	▭
RIGHT OF WAY/ACCESS	— RW —
COMMON OWNERSHIP	— CO —
WETLANDS	— W —



PROPERTY MAPS  
**PLAINFIELD**  
 NEW HAMPSHIRE

INDEX	DIAGRAM
239 240	241
256 254	254
259 260	261

MAP NO.  
**255**



THIS MAP IS FOR ASSESSMENT PURPOSES. IT IS NOT VALID FOR LEGAL DESCRIPTION OR CONVEYANCE.

THE HORIZONTAL DATUM IS THE NEW HAMPSHIRE STATE PLANE COORDINATE SYSTEM, NAD 83.

PHOTOGRAPHY DATE: APRIL 25, 2003

COMPLETION DATE: NOVEMBER 30, 2004

PRODUCED IN 2004 BY  
**CARTOGRAPHIC ASSOC. INC.**  
 PROFESSIONAL GIS CONSULTANTS  
 MUNICIPAL MAPPING - GIS - PUBLIC WORKS INFORMATION MANAGEMENT  
 11 PLEASANT STREET, LITTLETON, NEW HAMPSHIRE 03561  
 (603)444-6768 - 1(800)322-4540 - FAX (603)444-1366 - WWW.CAI-INFO.COM

AREA SURVEYED . . . . . Ac  
 AREA CALCULATED . . . . . AcC  
 RECORD DIMENSION . . . . . 100'  
 SCALED DIMENSION . . . . . 100'S  
 MATCH LINE . . . . . M.L.

LEGEND

EXEMPT PROPERTY. . . . . (E)  
 SUBDIVISION LOT NO. . . . . (2)  
 BUILDING. . . . . [Symbol]  
 RIGHT OF WAY/ACCESS. . . . . [Symbol]  
 COMMON OWNERSHIP. . . . . [Symbol]  
 WETLANDS. . . . . [Symbol]

SCALE 1" = 200'

FEET 0 100 200 400 600

METERS 0 50 100 150

REVISED TO :

PROPERTY MAPS

**PLAINFIELD**

NEW HAMPSHIRE

INDEX DIAGRAM

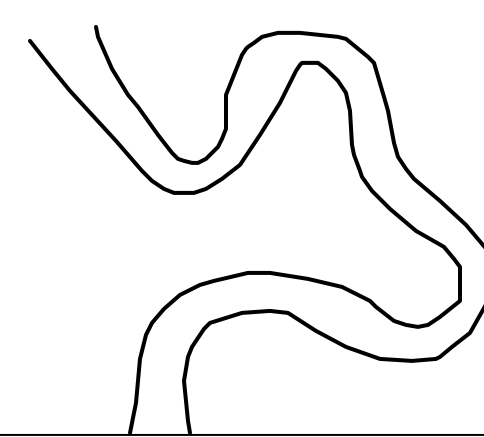
239	240
257	107
258	259
	260

MAP NO.

**256**

4379500 21900  
4379500 21900

4379500 21900  
4379500 21900



THIS MAP IS FOR ASSESSMENT PURPOSES. IT IS NOT VALID FOR LEGAL DESCRIPTION OR CONVEYANCE.

THE HORIZONTAL DATUM IS THE NEW HAMPSHIRE STATE PLANE COORDINATE SYSTEM, NAD 83.

PHOTOGRAPHY DATE: APRIL 25, 2003

COMPLETION DATE: NOVEMBER 30, 2004

PRODUCED IN 2004 BY  
**CARTOGRAPHIC ASSOC. INC.**  
PROFESSIONAL GIS CONSULTANTS  
MUNICIPAL MAPPING - GIS - PUBLIC WORKS INFORMATION MANAGEMENT  
11 PLEASANT STREET, LITTLETON, NEW HAMPSHIRE 03561  
(603)444-6768 - 1(800)322-4540 - FAX (603)444-1366 - WWW.CAI-INFO.COM

AREA SURVEYED . . . . . Ac  
AREA CALCULATED . . . . . AcC  
RECORD DIMENSION . . . . . 100'  
SCALED DIMENSION . . . . . 100'S  
MATCH LINE . . . . . M.L.

**LEGEND**

EXEMPT PROPERTY. . . . . (E)  
SUBDIVISION LOT NO. . . . . (L)  
BUILDING. . . . . [Symbol]  
RIGHT OF WAY/ACCESS. . . . . [Symbol]  
COMMON OWNERSHIP. . . . . [Symbol]  
WETLANDS. . . . . [Symbol]

SCALE 1" = 200'

FEET 0 100 200 400 600

METERS 0 50 100 150

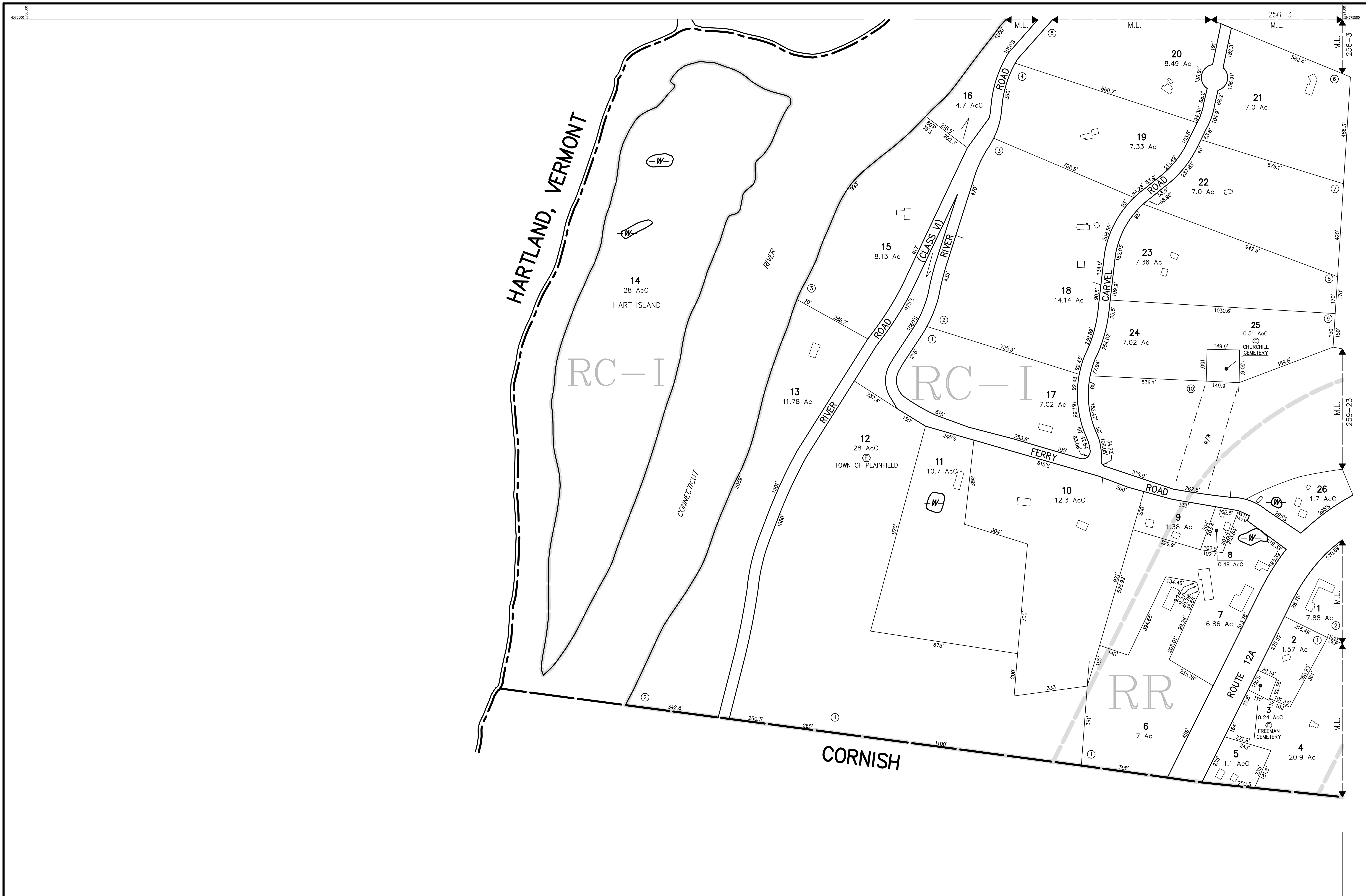
REVISED TO :

PROPERTY MAPS  
**PLAINFIELD**  
NEW HAMPSHIRE

**INDEX DIAGRAM**

239
256
258
259

MAP NO.  
**257**



THIS MAP IS FOR ASSESSMENT PURPOSES. IT IS NOT VALID FOR LEGAL DESCRIPTION OR CONVEYANCE.

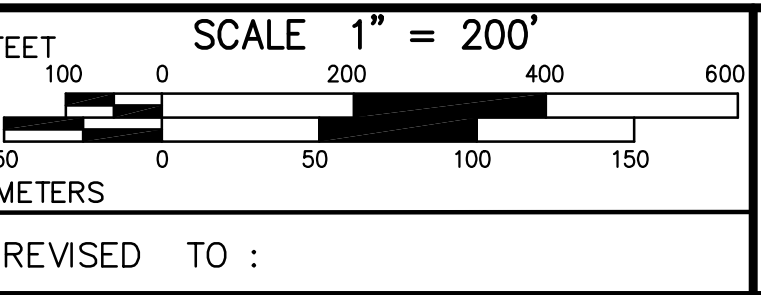
THE HORIZONTAL DATUM IS THE NEW HAMPSHIRE STATE PLANE COORDINATE SYSTEM, NAD 83.

PHOTOGRAPHY DATE: APRIL 25, 2003

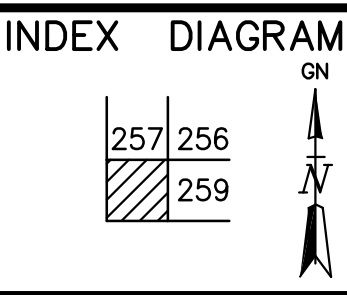
COMPLETION DATE: NOVEMBER 30, 2004

PRODUCED IN 2004 BY  
**CARTOGRAPHIC ASSOC. INC.**  
 PROFESSIONAL GIS CONSULTANTS  
 MUNICIPAL MAPPING - GIS - PUBLIC WORKS INFORMATION MANAGEMENT  
 11 PLEASANT STREET, LITTLETON, NEW HAMPSHIRE 03561  
 (603)444-6768 - 1(800)322-4540 - FAX (603)444-1366 - WWW.CAI-INFO.COM

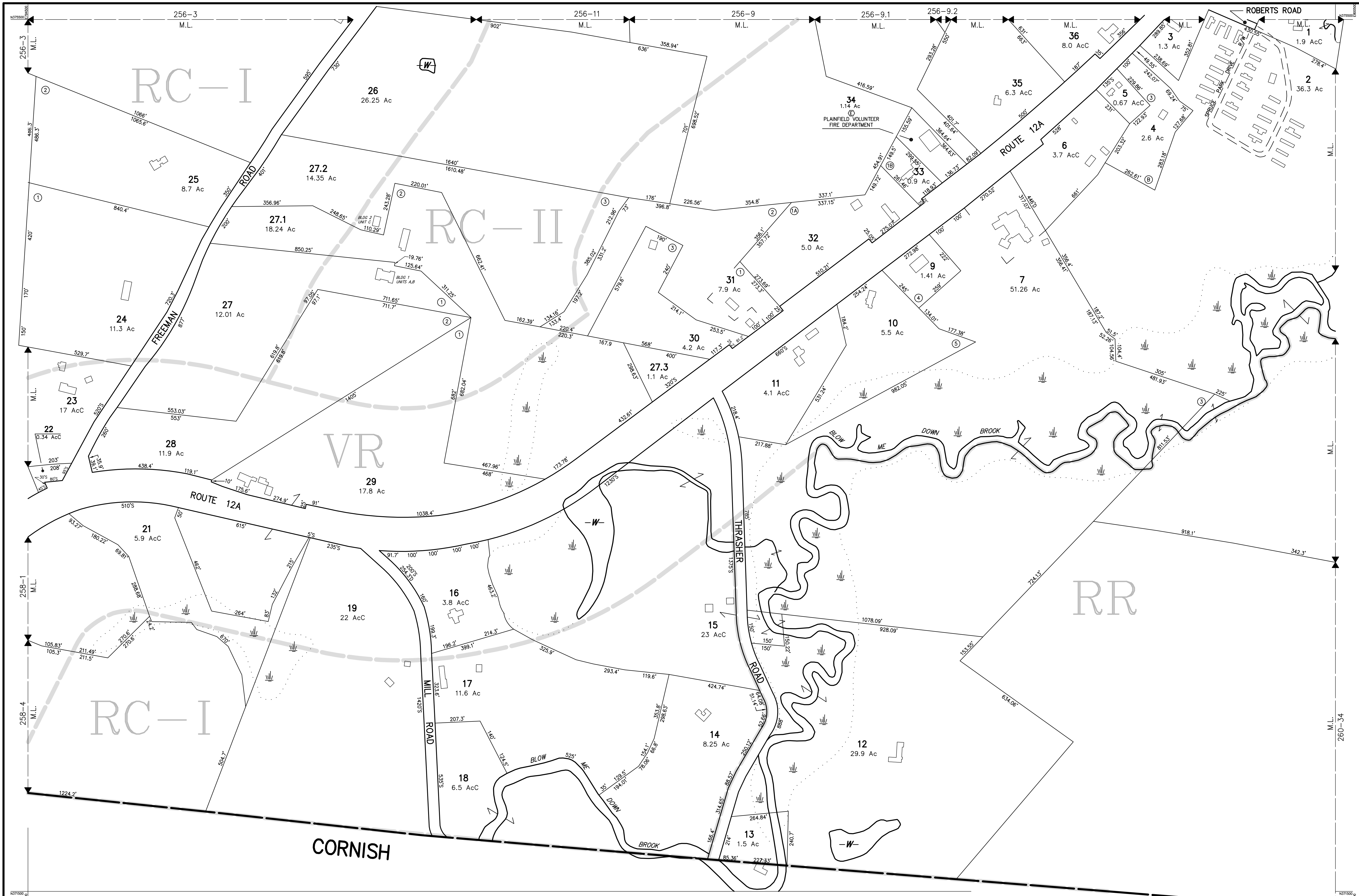
LEGEND	
AREA SURVEYED . . . . .	Ac
AREA CALCULATED . . . . .	AcC
RECORD DIMENSION . . . . .	.100'
SCALED DIMENSION . . . . .	.100'S
MATCH LINE . . . . .	M.L.
WATER . . . . .	W
EXEMPT PROPERTY . . . . .	Ⓢ
SUBDIVISION LOT NO. . . . .	Ⓛ
BUILDING . . . . .	□
RIGHT OF WAY/ACCESS . . . . .	R/W
COMMON OWNERSHIP . . . . .	—
WETLANDS . . . . .	W



PROPERTY MAPS  
**PLAINFIELD**  
 NEW HAMPSHIRE



MAP NO.  
**258**



THIS MAP IS FOR ASSESSMENT PURPOSES. IT IS NOT VALID FOR LEGAL DESCRIPTION OR CONVEYANCE.

THE HORIZONTAL DATUM IS THE NEW HAMPSHIRE STATE PLANE COORDINATE SYSTEM, NAD 83.

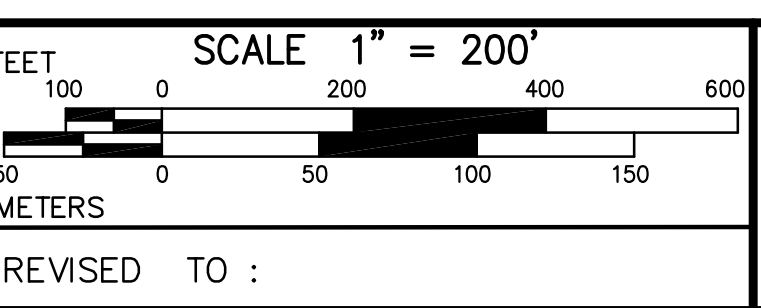
PHOTOGRAPHY DATE: APRIL 25, 2003

COMPLETION DATE: NOVEMBER 30, 2004

PRODUCED IN 2004 BY  
**CARTOGRAPHIC ASSOC. INC.**  
 PROFESSIONAL GIS CONSULTANTS  
 MUNICIPAL MAPPING - GIS - PUBLIC WORKS INFORMATION MANAGEMENT  
 11 PLEASANT STREET, LITTLETON, NEW HAMPSHIRE 03561  
 (603)444-6768 - (800)322-4540 - FAX (603)444-1366 - WWW.CAI-INFO.COM

AREA SURVEYED	..... Ac
AREA CALCULATED	..... AC
RECORD DIMENSION	..... 100'
SCALED DIMENSION	..... 100'S
MATCH LINE	← M.L. →
WATER	~~~~~

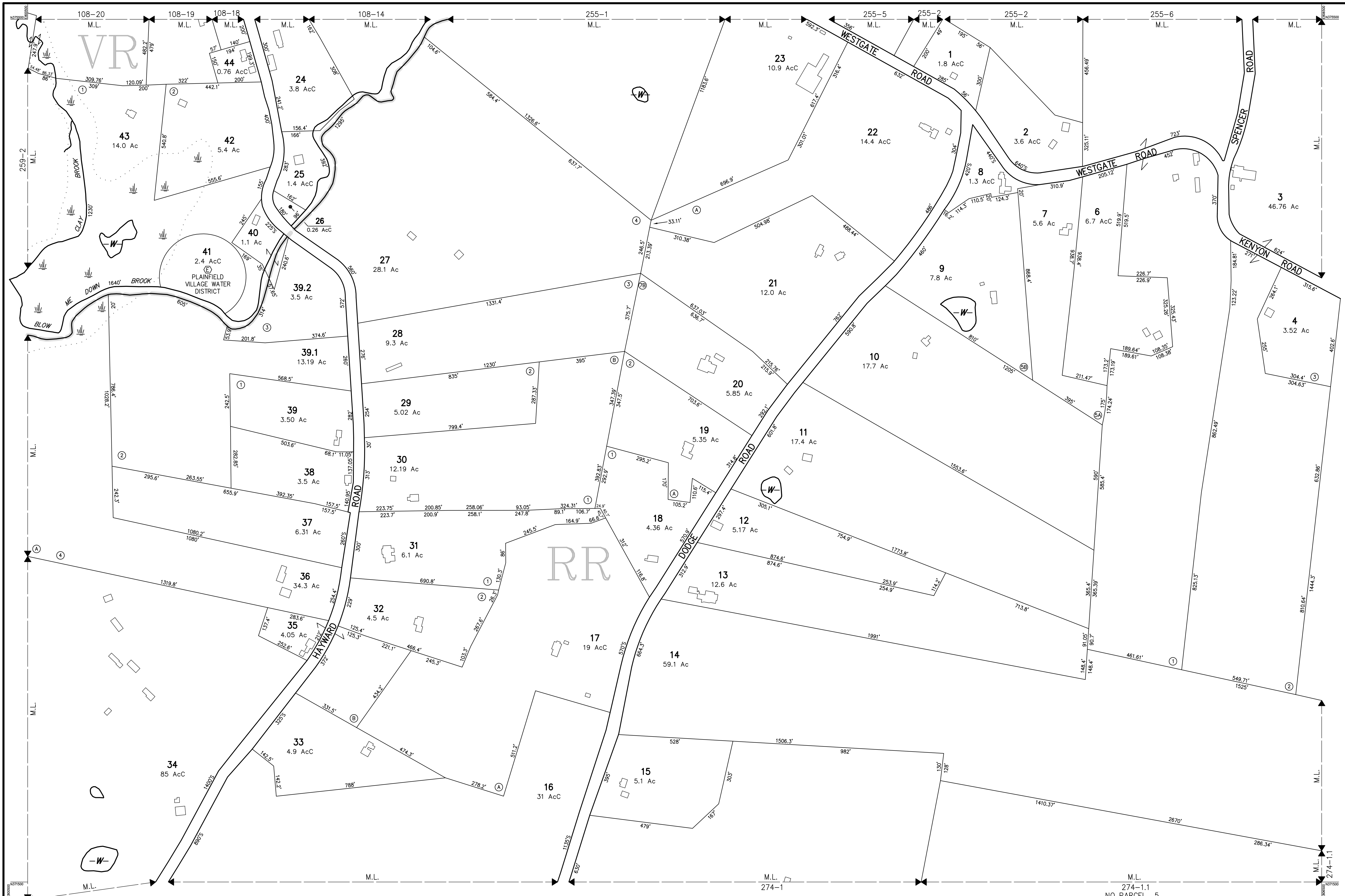
EXEMPT PROPERTY	Ⓢ
SUBDIVISION LOT NO.	Ⓣ
BUILDING	▭
RIGHT OF WAY/ACCESS	— RW —
COMMON OWNERSHIP	— CO —
WETLANDS	Ⓢ



PROPERTY MAPS  
**PLAINFIELD**  
 NEW HAMPSHIRE

INDEX	DIAGRAM
257	108
258	260
	274

MAP NO.  
**259**



THIS MAP IS FOR ASSESSMENT PURPOSES. IT IS NOT VALID FOR LEGAL DESCRIPTION OR CONVEYANCE.

THE HORIZONTAL DATUM IS THE NEW HAMPSHIRE STATE PLANE COORDINATE SYSTEM, NAD 83.

PHOTOGRAPHY DATE: APRIL 25, 2003

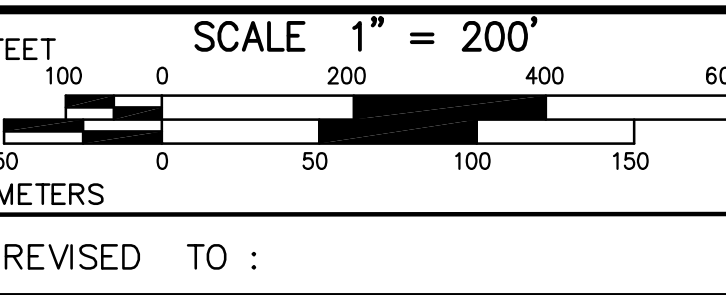
COMPLETION DATE: NOVEMBER 30, 2004

PRODUCED IN 2004 BY  
**CARTOGRAPHIC ASSOC. INC.**  
 PROFESSIONAL GIS CONSULTANTS  
 MUNICIPAL MAPPING - GIS - PUBLIC WORKS INFORMATION MANAGEMENT  
 11 PLEASANT STREET, LITTLETON, NEW HAMPSHIRE 03561  
 (603)444-6768 - 1(800)322-4540 - FAX (603)444-1366 - WWW.CAI-INFO.COM

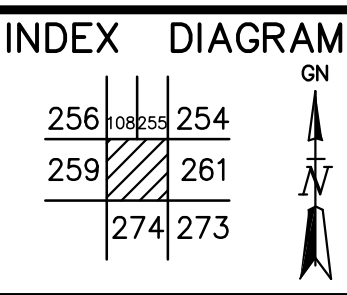
AREA SURVEYED . . . . . Ac  
 AREA CALCULATED . . . . . AcC  
 RECORD DIMENSION . . . . . 100'  
 SCALED DIMENSION . . . . . 100'S  
 MATCH LINE

**LEGEND**

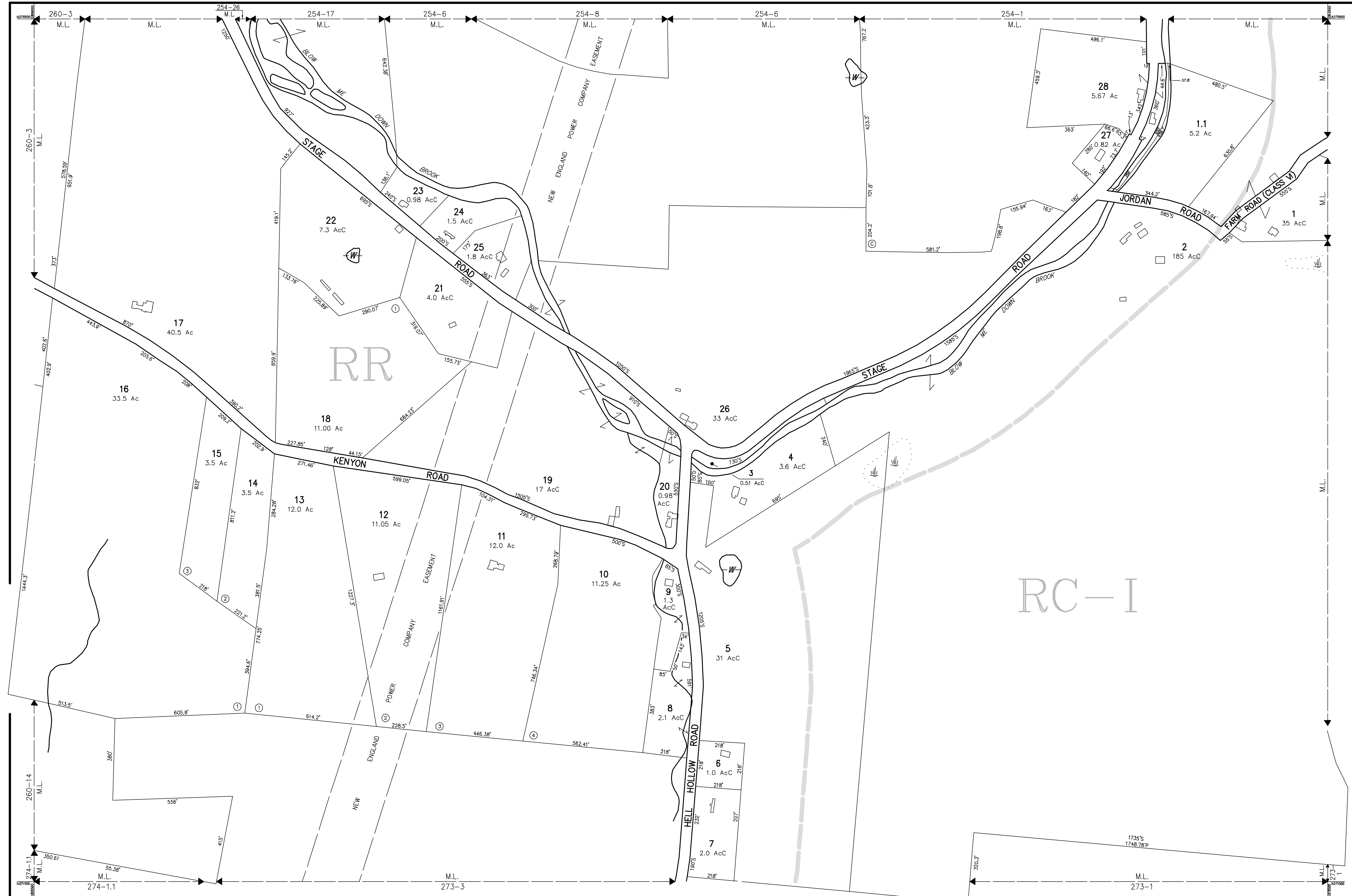
EXEMPT PROPERTY . . . . . (E)  
 SUBDIVISION LOT NO. . . . . (L)  
 BUILDING . . . . . (B)  
 RIGHT OF WAY/ACCESS . . . . . (RW)  
 COMMON OWNERSHIP . . . . . (CO)  
 WETLANDS . . . . . (W)



PROPERTY MAPS  
**PLAINFIELD**  
 NEW HAMPSHIRE



MAP NO.  
**260**

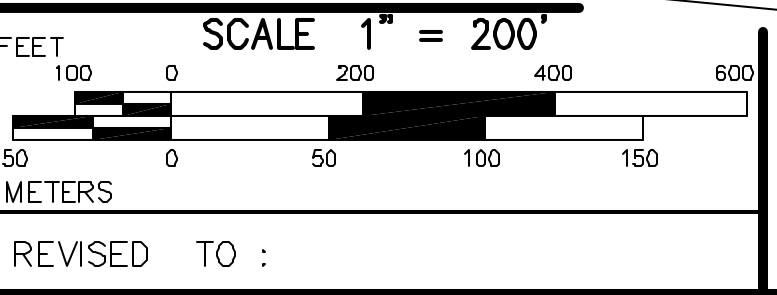


THIS MAP IS FOR ASSESSMENT PURPOSES. IT IS NOT VALID FOR LEGAL DESCRIPTION OR CONVEYANCE.  
 THE HORIZONTAL DATUM IS THE NEW HAMPSHIRE STATE PLANE COORDINATE SYSTEM, NAD 83.  
 PHOTOGRAPHY DATE: APRIL 25, 2003  
 COMPLETION DATE: NOVEMBER 30, 2004

PRODUCED IN 2004 BY  
**CARTOGRAPHIC ASSOC. INC.**  
 PROFESSIONAL GIS CONSULTANTS  
 MUNICIPAL MAPPING - GIS - PUBLIC WORKS INFORMATION MANAGEMENT  
 11 PLEASANT STREET, LITTLETON, NEW HAMPSHIRE 03561  
 (603)444-6768 - 1(800)322-4540 - FAX (603)444-1366 - WWW.CAI-INFO.COM

AREA SURVEYED . . . . . Ac  
 AREA CALCULATED . . . . . ACc  
 RECORD DIMENSION . . . . . 1/160"  
 SCALED DIMENSION . . . . . 1/100"  
 MATCH LINE . . . . . M.L.  
 WATER . . . . . W

**LEGEND**  
 EXEMPT PROPERTY . . . . . (E)  
 SUBDIVISION LOT NO. . . . . (2)  
 BUILDING . . . . . (B)  
 RIGHT OF WAY/ACCESS . . . . . (RW)  
 COMMON OWNERSHIP . . . . . (CO)  
 WETLANDS . . . . . (W)

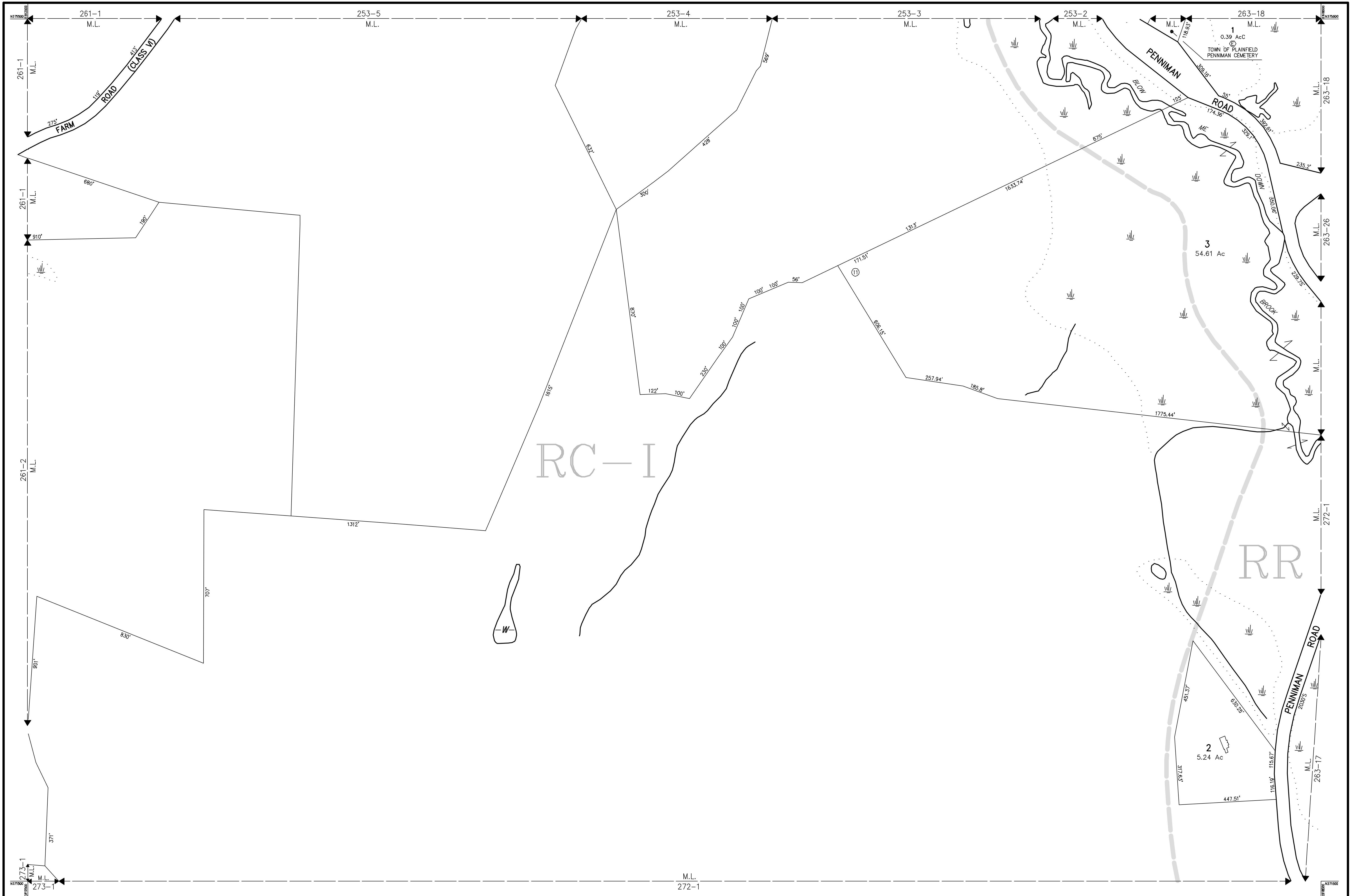


PROPERTY MAPS  
**PLAINFIELD**  
 NEW HAMPSHIRE

**INDEX DIAGRAM**

255	254	253
260	262	
274	273	272

MAP NO.  
**261**



THIS MAP IS FOR ASSESSMENT PURPOSES. IT IS NOT VALID FOR LEGAL DESCRIPTION OR CONVEYANCE.  
 THE HORIZONTAL DATUM IS THE NEW HAMPSHIRE STATE PLANE COORDINATE SYSTEM, NAD 83.  
 PHOTOGRAPHY DATE: APRIL 25, 2003  
 COMPLETION DATE: NOVEMBER 30, 2004

PRODUCED IN 2004 BY  
**CARTOGRAPHIC ASSOC. INC.**  
 PROFESSIONAL GIS CONSULTANTS  
 MUNICIPAL MAPPING - GIS - PUBLIC WORKS INFORMATION MANAGEMENT  
 11 PLEASANT STREET, LITTLETON, NEW HAMPSHIRE 03561  
 (603)444-6768 - 1(800)322-4540 - FAX (603)444-1366 - WWW.CAI-INFO.COM

AREA SURVEYED . . . . . Ac  
 AREA CALCULATED . . . . . AcC  
 RECORD DIMENSION . . . . . 100'  
 SCALED DIMENSION . . . . . 100'S  
 MATCH LINE . . . . . M.L.  
 WATER . . . . . W

**LEGEND**  
 EXEMPT PROPERTY . . . . . (E)  
 SUBMISSION LOT NO. . . . . (S)  
 BUILDING . . . . . [Symbol]  
 RIGHT OF WAY/ACCESS . . . . . [Symbol]  
 COMMON OWNERSHIP . . . . . [Symbol]  
 WETLANDS . . . . . [Symbol]

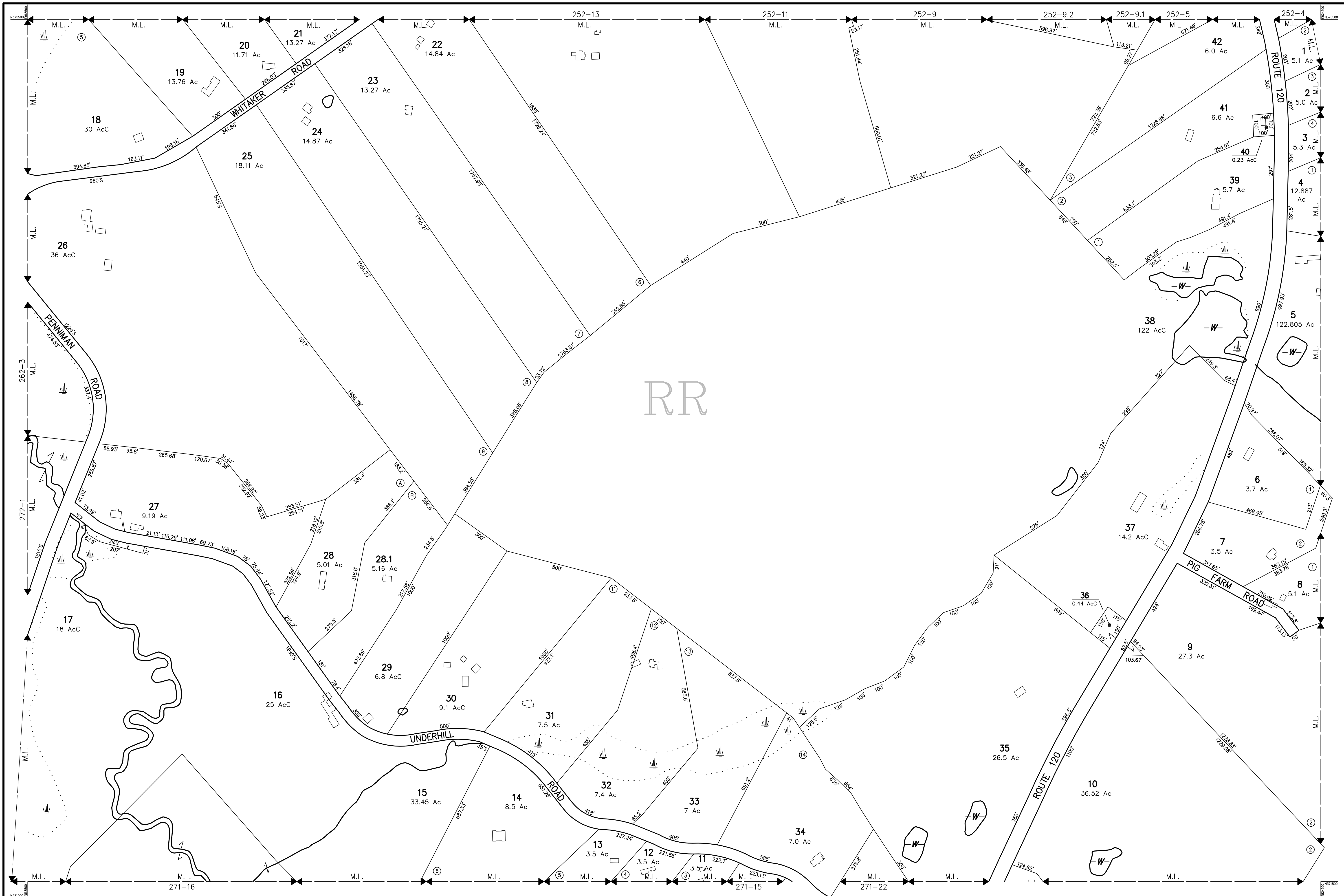
SCALE 1" = 200'  
 FEET 0 100 200 300 400 500 600  
 METERS 0 50 100 150  
 REVISED TO :

PROPERTY MAPS  
**PLAINFIELD**  
 NEW HAMPSHIRE

**INDEX DIAGRAM**  
 254 253 252  
 261 263  
 273 272 271

**MAP NO.**  
**262**





THIS MAP IS FOR ASSESSMENT PURPOSES. IT IS NOT VALID FOR LEGAL DESCRIPTION OR CONVEYANCE.

THE HORIZONTAL DATUM IS THE NEW HAMPSHIRE STATE PLANE COORDINATE SYSTEM, NAD 83.

PHOTOGRAPHY DATE: APRIL 25, 2003

COMPLETION DATE: NOVEMBER 30, 2004

PRODUCED IN 2004 BY  
**CARTOGRAPHIC ASSOC. INC.**  
 PROFESSIONAL GIS CONSULTANTS  
 MUNICIPAL MAPPING - GIS - PUBLIC WORKS INFORMATION MANAGEMENT  
 11 PLEASANT STREET, LITTLETON, NEW HAMPSHIRE 03561  
 (603)444-6768 - 1(800)322-4540 - FAX (603)444-1366 - WWW.CAI-INFO.COM

AREA SURVEYED . . . . . Ac  
 AREA CALCULATED . . . . . AcC  
 RECORD DIMENSION . . . . . 100'  
 SCALED DIMENSION . . . . . 100'S  
 MATCH LINE . . . . . M.L.

**LEGEND**

EXEMPT PROPERTY. . . . . (E)  
 SUBDIVISION LOT NO. . . . . (L)  
 BUILDING. . . . . [Symbol]  
 RIGHT OF WAY/ACCESS. . . . . [Symbol]  
 COMMON OWNERSHIP. . . . . [Symbol]  
 WETLANDS. . . . . [Symbol]

SCALE 1" = 200'

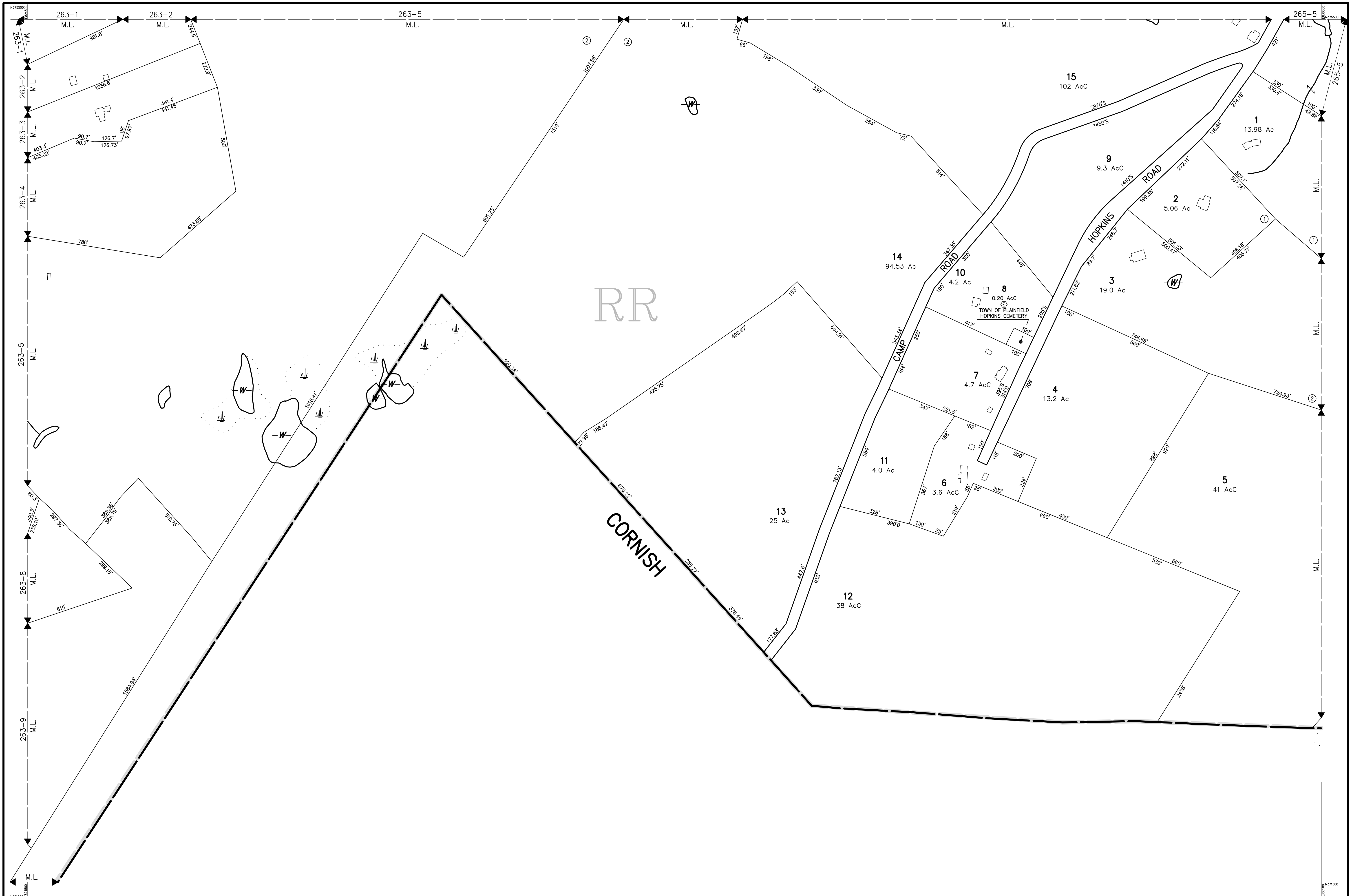
REVISOR TO :

PROPERTY MAPS  
**PLAINFIELD**  
 NEW HAMPSHIRE

**INDEX DIAGRAM**

253	252	251
262	263	264
272	271	

MAP NO.  
**263**



THIS MAP IS FOR ASSESSMENT PURPOSES. IT IS NOT VALID FOR LEGAL DESCRIPTION OR CONVEYANCE.

THE HORIZONTAL DATUM IS THE NEW HAMPSHIRE STATE PLANE COORDINATE SYSTEM, NAD 83.

PHOTOGRAPHY DATE: APRIL 25, 2003

COMPLETION DATE: NOVEMBER 30, 2004

PRODUCED IN 2004 BY  
**CARTOGRAPHIC ASSOC. INC.**  
 PROFESSIONAL GIS CONSULTANTS  
 MUNICIPAL MAPPING - GIS - PUBLIC WORKS INFORMATION MANAGEMENT  
 11 PLEASANT STREET, LITTLETON, NEW HAMPSHIRE 03561  
 (603)444-6768 - 1(800)322-4540 - FAX (603)444-1366 - WWW.CAI-INFO.COM

AREA SURVEYED . . . . . Ac  
 AREA CALCULATED . . . . . AcC  
 RECORDED DIMENSION . . . . . 100'  
 SCALED DIMENSION . . . . . 100'S  
 MATCH LINE . . . . . M.L.

**LEGEND**

EXEMPT PROPERTY. . . . . (E)  
 SUBDIVISION LOT NO. . . . . (2)  
 BUILDING. . . . . [Symbol]  
 RIGHT OF WAY/ACCESS. . . . . [Symbol]  
 COMMON OWNERSHIP. . . . . [Symbol]  
 WETLANDS. . . . . [Symbol]

SCALE 1" = 200'

FEET 0 100 200 400 600  
 METERS 0 50 100 150

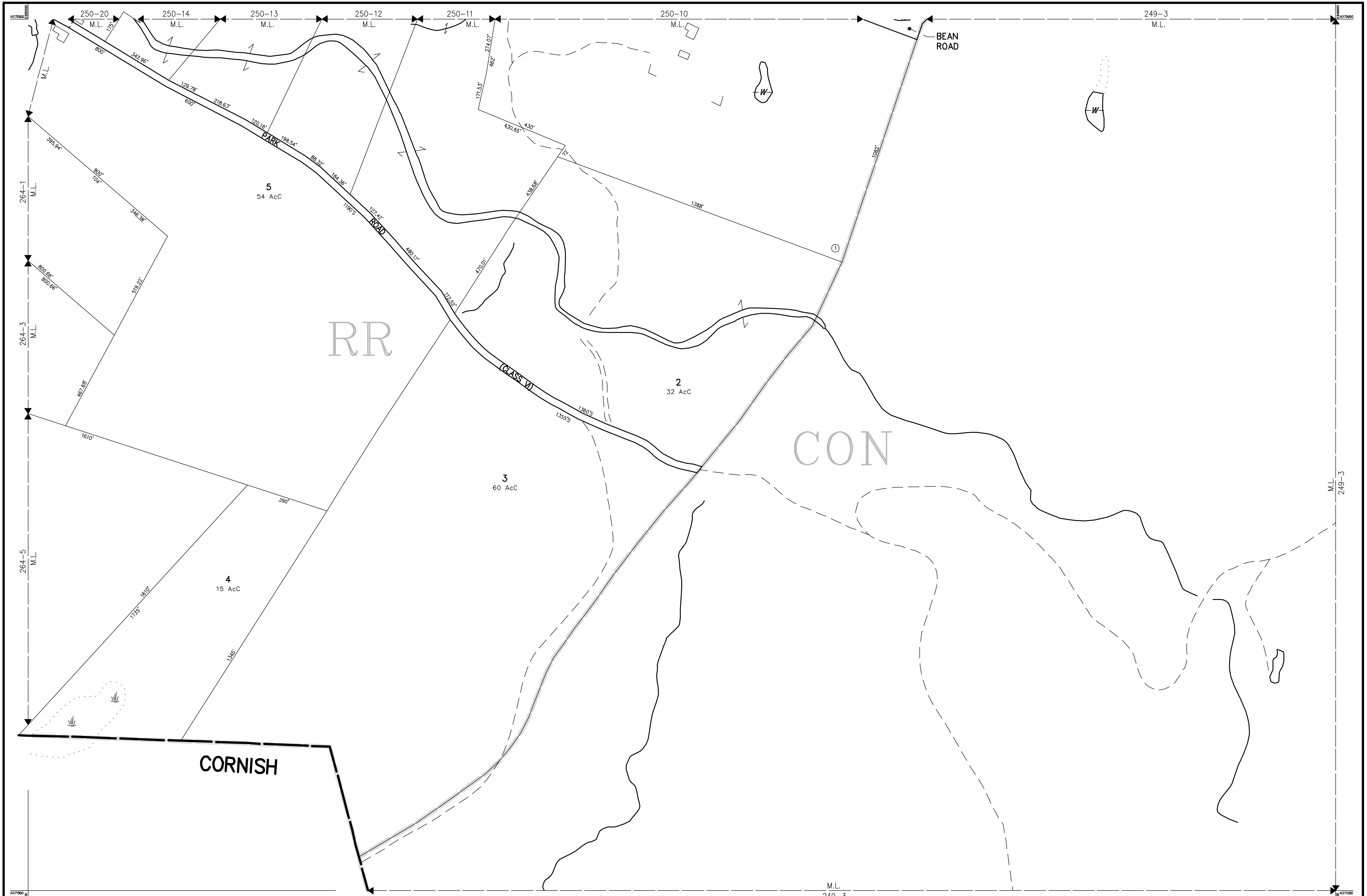
REVISED TO :

PROPERTY MAPS  
**PLAINFIELD**  
 NEW HAMPSHIRE

**INDEX DIAGRAM**

252	251	250
263	265	
271	270	

MAP NO.  
**264**



THIS MAP IS FOR ASSESSMENT PURPOSES. IT IS NOT VALID FOR LEGAL DESCRIPTION OR CONVEYANCE.

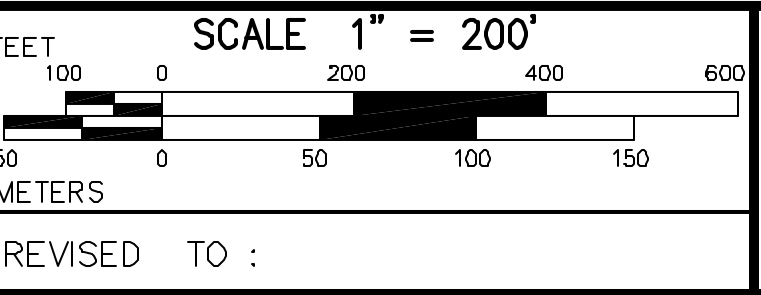
THE HORIZONTAL DATUM IS THE NEW HAMPSHIRE STATE PLANE COORDINATE SYSTEM, NAD 83.

PHOTOGRAPHY DATE: APRIL 25, 2003

COMPLETION DATE: NOVEMBER 30, 2004

PRODUCED IN 2004 BY  
**CARTOGRAPHIC ASSOC. INC.**  
 PROFESSIONAL GIS CONSULTANTS  
 MUNICIPAL MAPPING - GIS - PUBLIC WORKS INFORMATION MANAGEMENT  
 11 PLEASANT STREET, LITTLETON, NEW HAMPSHIRE 03561  
 (603)444-6768 - 1(800)322-4540 - FAX (603)444-1366 - WWW.CAI-INFO.COM

LEGEND	
AREA SURVEYED	Ac
AREA CALCULATED	Ac
RECORD DIMENSION	.100'
SCALED DIMENSION	.100'S
MATCH LINE	M.L.
WATER	W
EXEMPT PROPERTY	Ⓢ
SUBMISSION LOT NO.	Ⓣ
BUILDING	▭
RIGHT OF WAY/ACCESS	— 67' —
COMMON OWNERSHIP	↔
WETLANDS	W



PROPERTY MAPS

# PLAINFIELD

NEW HAMPSHIRE

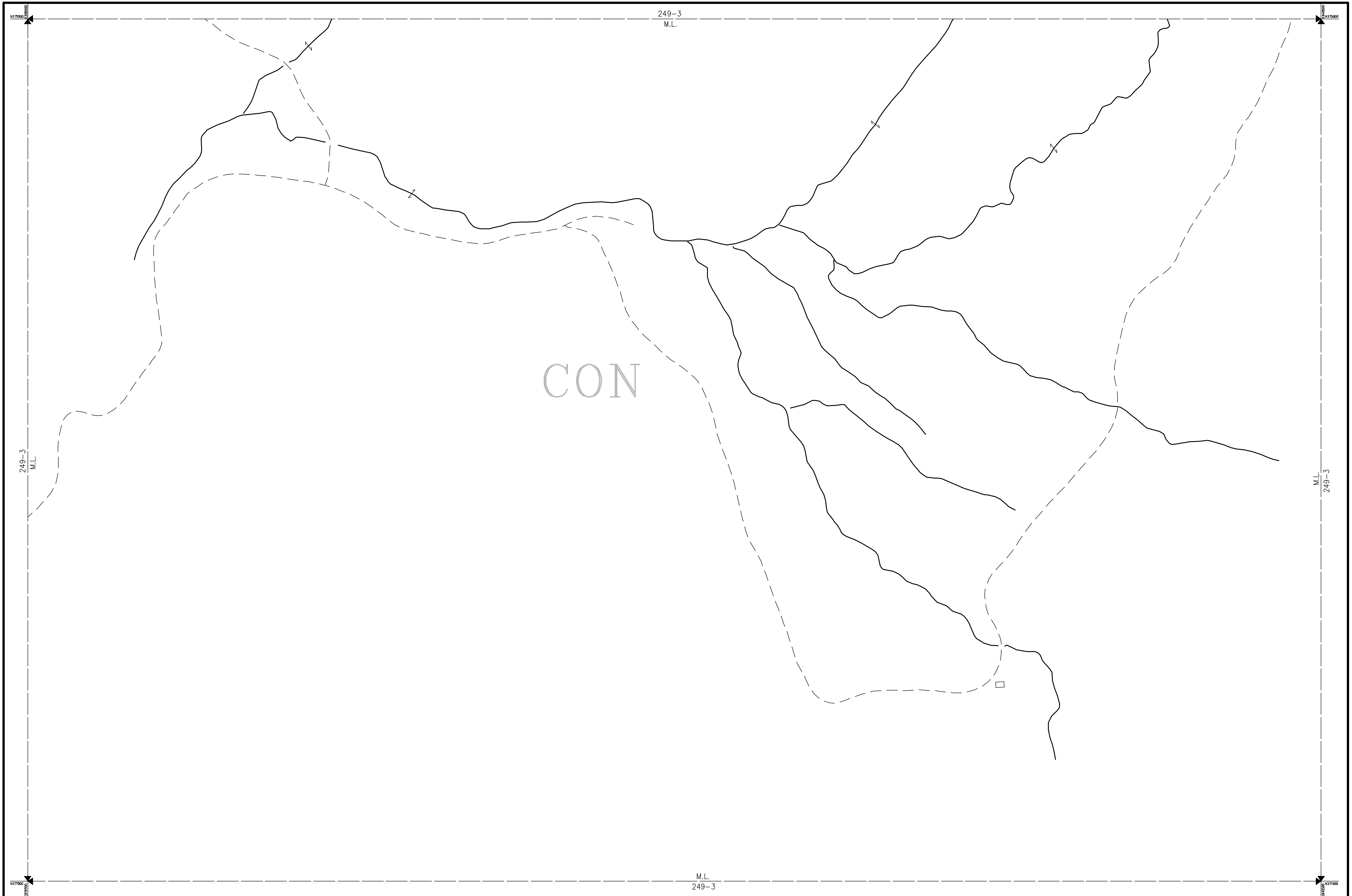
INDEX DIAGRAM

251	250	249
264	266	
270	269	

NO PARCEL 1

MAP NO.

# 265



THIS MAP IS FOR ASSESSMENT PURPOSES. IT IS NOT VALID FOR LEGAL DESCRIPTION OR CONVEYANCE.

THE HORIZONTAL DATUM IS THE NEW HAMPSHIRE STATE PLANE COORDINATE SYSTEM, NAD 83.

PHOTOGRAPHY DATE: APRIL 25, 2003

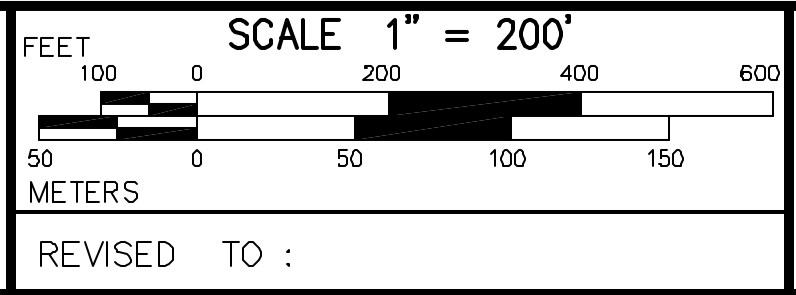
COMPLETION DATE: NOVEMBER 30, 2004

PRODUCED IN 2004 BY  
**CARTOGRAPHIC ASSOC. INC.**  
 PROFESSIONAL GIS CONSULTANTS  
 MUNICIPAL MAPPING - GIS - PUBLIC WORKS INFORMATION MANAGEMENT  
 11 PLEASANT STREET, LITTLETON, NEW HAMPSHIRE 03561  
 (603)444-6768 - 1(800)322-4540 - FAX (603)444-1366 - WWW.CAI-INFO.COM

AREA SURVEYED . . . . . Ac  
 AREA CALCULATED . . . . . Ac  
 RECORD DIMENSION . . . . . 100'  
 SCALED DIMENSION . . . . . 100'S  
 MATCH LINE . . . . . M.L.

**LEGEND**

EXEMPT PROPERTY. . . . . (E)  
 SUBDIVISION LOT NO. . . . . (L)  
 BUILDING. . . . . (B)  
 RIGHT OF WAY/ACCESS. . . . . (RWA)  
 COMMON OWNERSHIP. . . . . (CO)  
 WETLANDS. . . . . (W)



PROPERTY MAPS

# PLAINFIELD

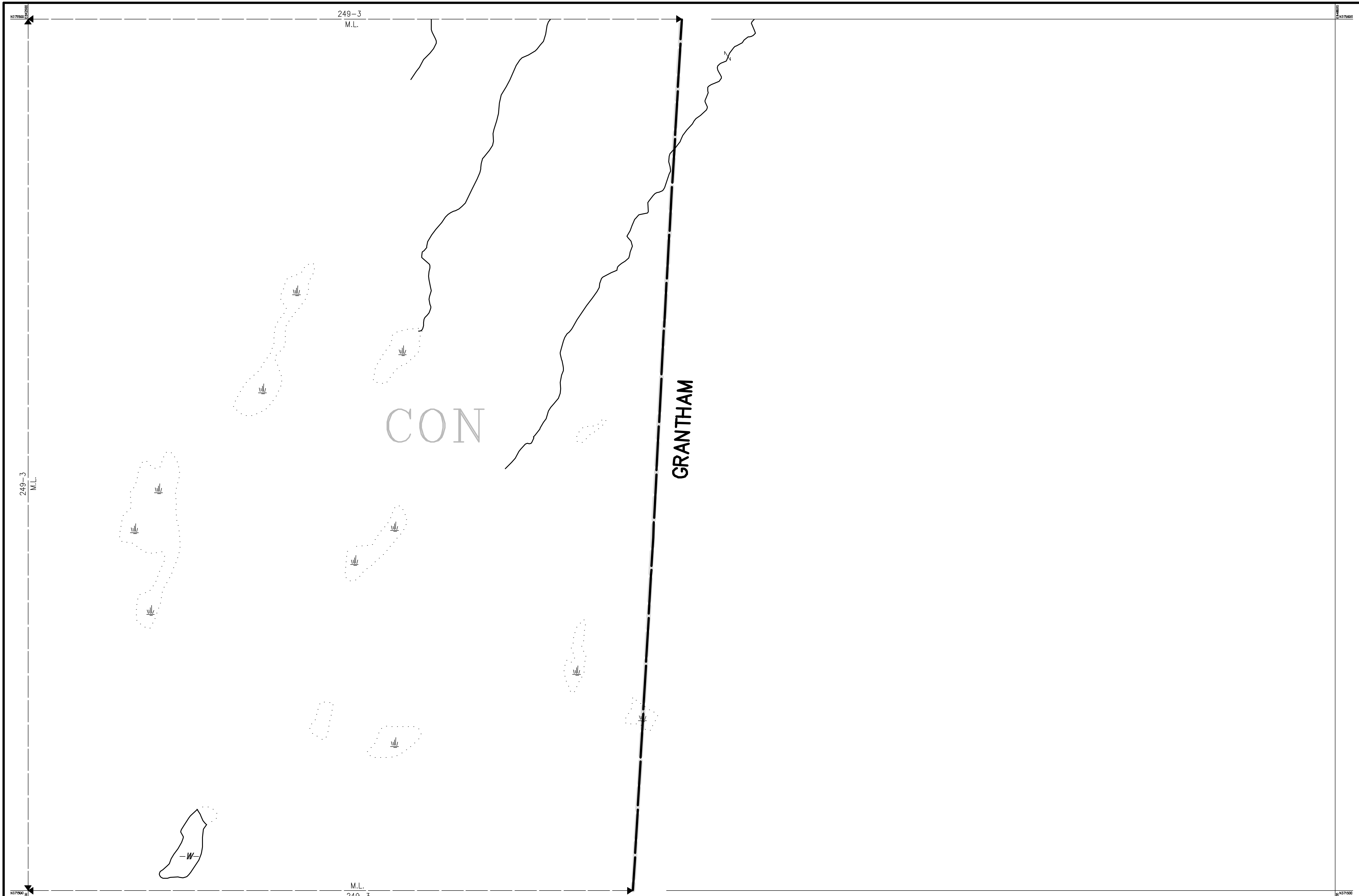
NEW HAMPSHIRE

**INDEX DIAGRAM**

250	249	248
265	266	267
270	269	268

MAP NO.

# 266



THIS MAP IS FOR ASSESSMENT PURPOSES. IT IS NOT VALID FOR LEGAL DESCRIPTION OR CONVEYANCE.

THE HORIZONTAL DATUM IS THE NEW HAMPSHIRE STATE PLANE COORDINATE SYSTEM, NAD 83.

PHOTOGRAPHY DATE: APRIL 25, 2003

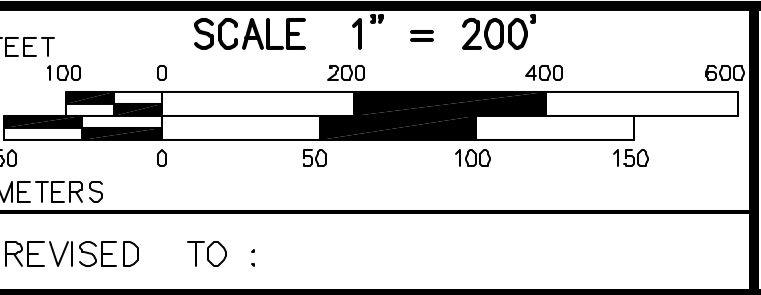
COMPLETION DATE: NOVEMBER 30, 2004

PRODUCED IN 2004 BY  
**CARTOGRAPHIC ASSOC. INC.**  
 PROFESSIONAL GIS CONSULTANTS  
 MUNICIPAL MAPPING - GIS - PUBLIC WORKS INFORMATION MANAGEMENT  
 11 PLEASANT STREET, LITTLETON, NEW HAMPSHIRE 03561  
 (603)444-6768 - 1(800)322-4540 - FAX (603)444-1366 - WWW.CAI-INFO.COM

AREA SURVEYED . . . . . Ac  
 AREA CALCULATED . . . . . Ac  
 RECORD DIMENSION . . . . . 100'  
 SCALED DIMENSION . . . . . 100'S  
 MATCH LINE . . . . . M.L.  
 WATER . . . . . W

LEGEND

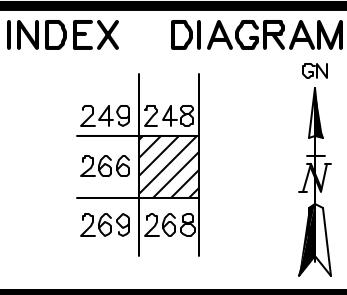
EXEMPT PROPERTY . . . . . (E)  
 SUBDIVISION LOT NO. . . . . (L)  
 BUILDING . . . . . B  
 RIGHT OF WAY/ACCESS . . . . . RW  
 COMMON OWNERSHIP . . . . . CO  
 WETLANDS . . . . . W



PROPERTY MAPS

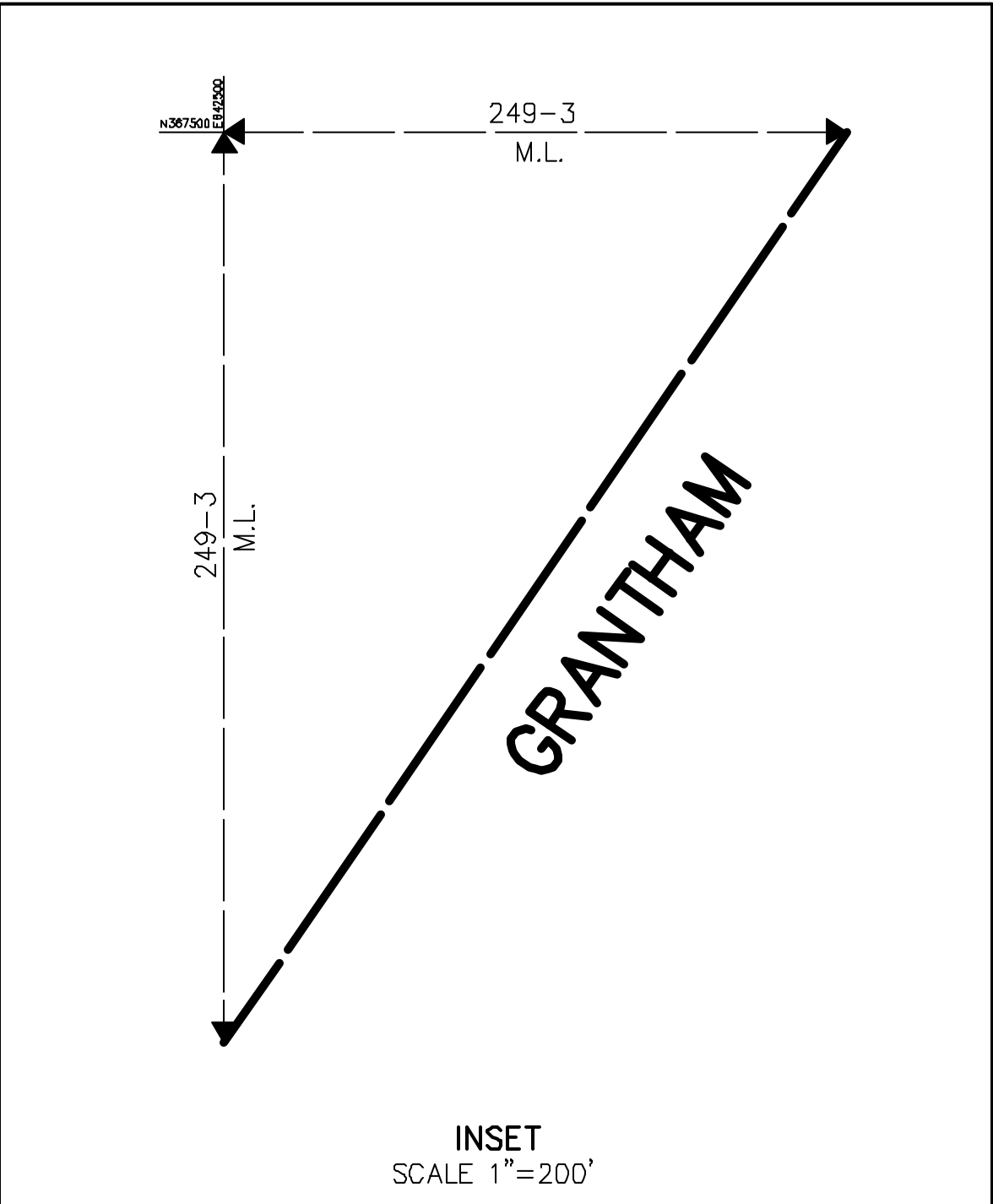
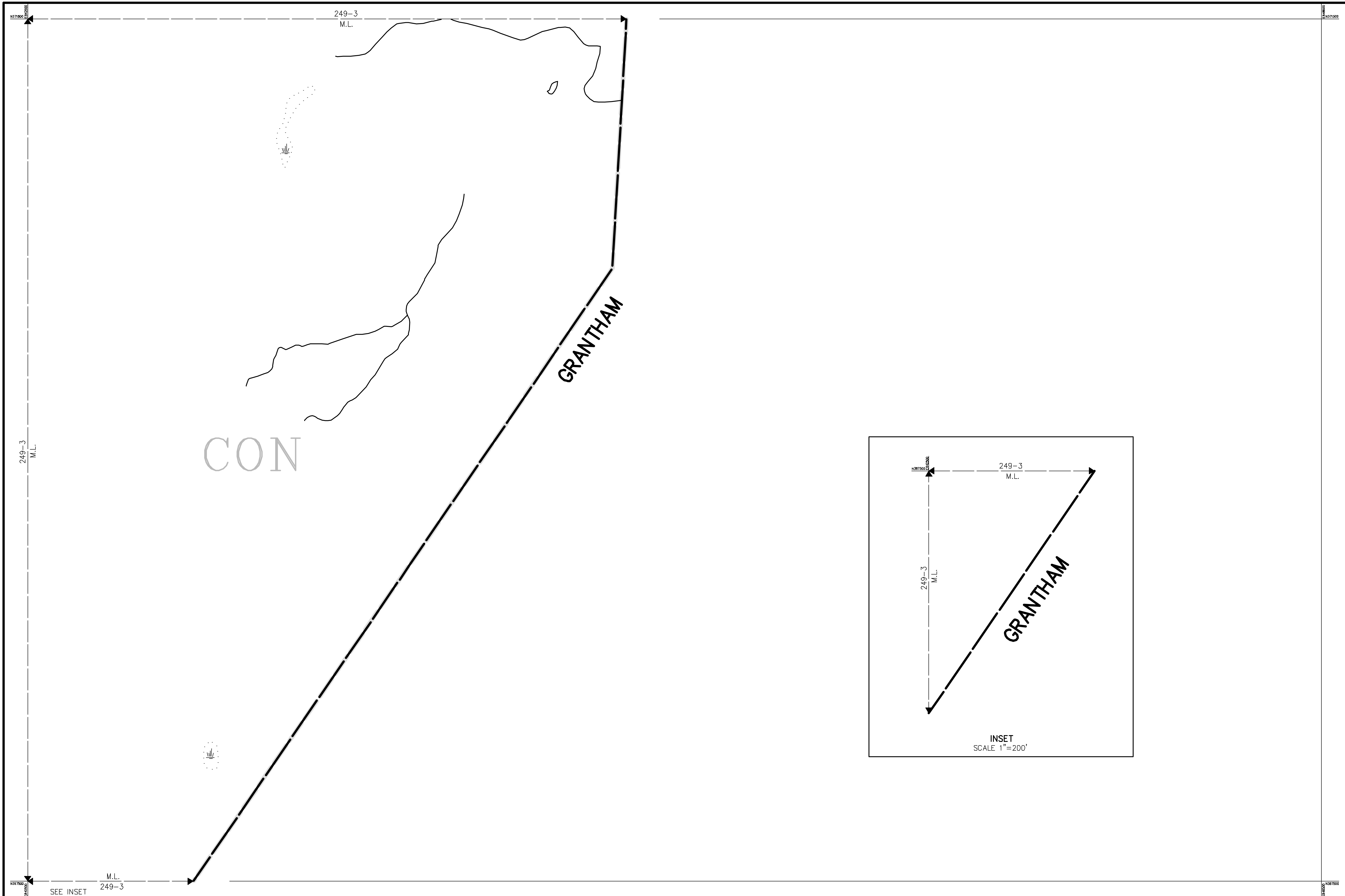
# PLAINFIELD

NEW HAMPSHIRE



MAP NO.

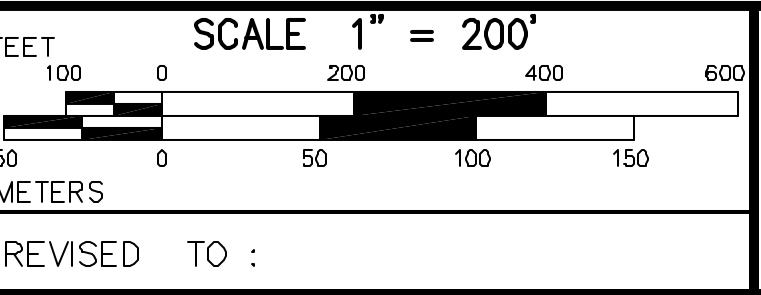
# 267



THIS MAP IS FOR ASSESSMENT PURPOSES. IT IS NOT VALID FOR LEGAL DESCRIPTION OR CONVEYANCE.  
 THE HORIZONTAL DATUM IS THE NEW HAMPSHIRE STATE PLANE COORDINATE SYSTEM, NAD 83.  
 PHOTOGRAPHY DATE: APRIL 25, 2003  
 COMPLETION DATE: NOVEMBER 30, 2004

PRODUCED IN 2004 BY  
**CARTOGRAPHIC ASSOC. INC.**  
 PROFESSIONAL GIS CONSULTANTS  
 MUNICIPAL MAPPING - GIS - PUBLIC WORKS INFORMATION MANAGEMENT  
 11 PLEASANT STREET, LITTLETON, NEW HAMPSHIRE 03561  
 (603)444-6768 - 1(800)322-4540 - FAX (603)444-1366 - WWW.CAI-INFO.COM

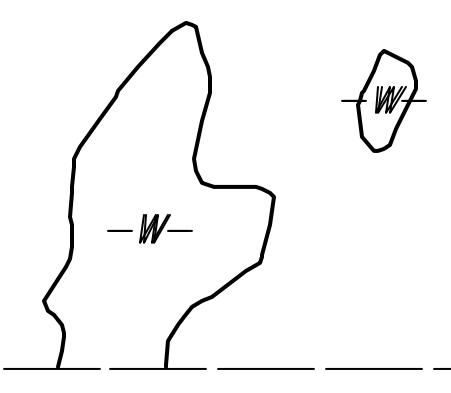
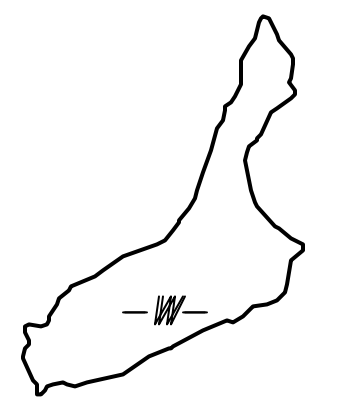
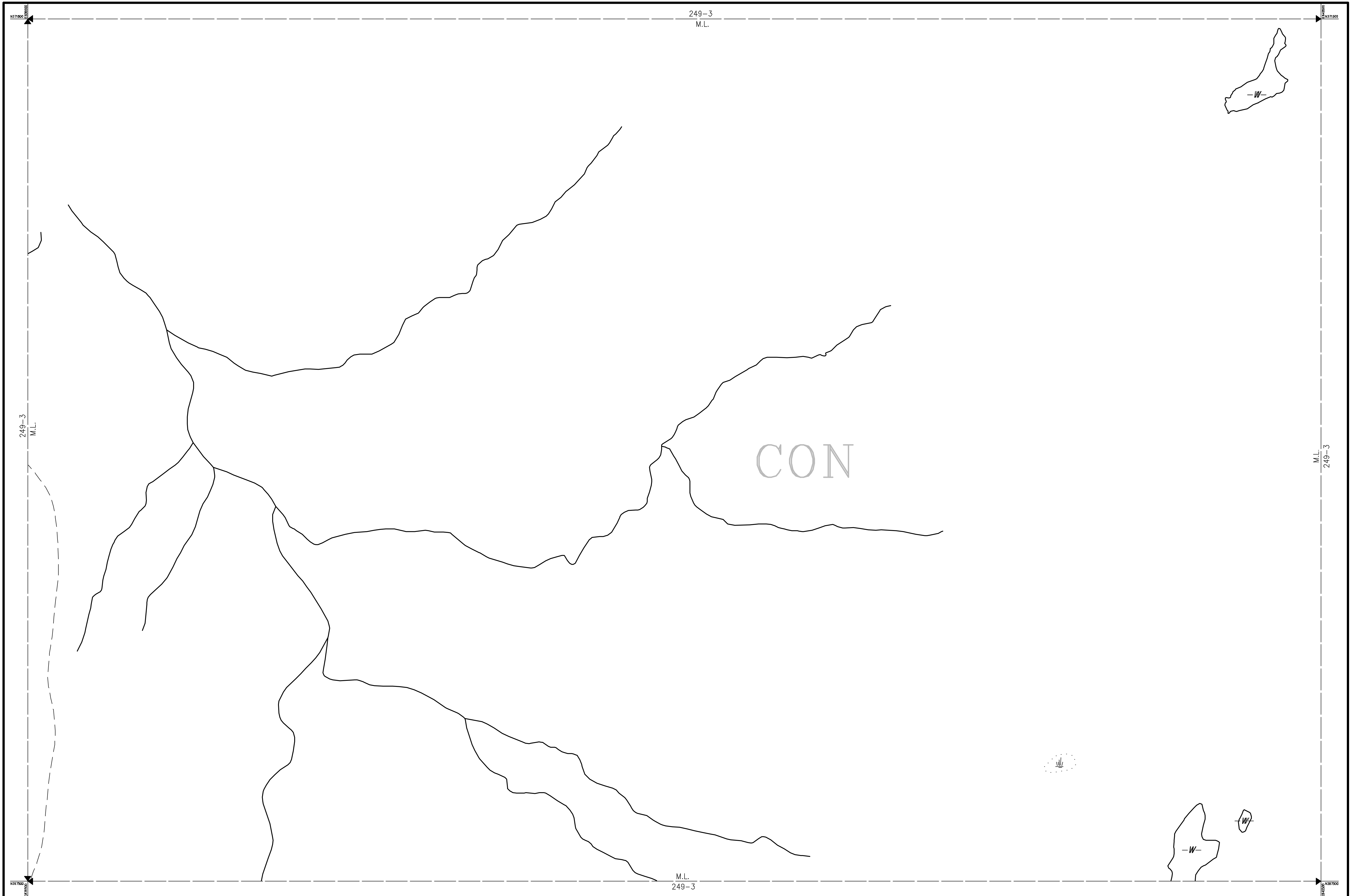
LEGEND	
AREA SURVEYED . . . . .	Ac
AREA CALCULATED . . . . .	Ac
RECORD DIMENSION . . . . .	100'
SCALED DIMENSION . . . . .	100'S
MATCH LINE . . . . .	M.L.
WATER . . . . .	W
EXEMPT PROPERTY . . . . .	Ⓢ
SUBMISSION LOT NO. . . . .	Ⓣ
BUILDING . . . . .	□
RIGHT OF WAY/ACCESS . . . . .	— RW —
COMMON OWNERSHIP . . . . .	— CO —
WETLANDS . . . . .	W



PROPERTY MAPS  
**PLAINFIELD**  
 NEW HAMPSHIRE

INDEX	DIAGRAM
266	267
269	276

MAP NO.  
**268**



THIS MAP IS FOR ASSESSMENT PURPOSES. IT IS NOT VALID FOR LEGAL DESCRIPTION OR CONVEYANCE.

THE HORIZONTAL DATUM IS THE NEW HAMPSHIRE STATE PLANE COORDINATE SYSTEM, NAD 83.

PHOTOGRAPHY DATE: APRIL 25, 2003

COMPLETION DATE: NOVEMBER 30, 2004

PRODUCED IN 2004 BY  
**CARTOGRAPHIC ASSOC. INC.**  
 PROFESSIONAL GIS CONSULTANTS  
 MUNICIPAL MAPPING - GIS - PUBLIC WORKS INFORMATION MANAGEMENT  
 11 PLEASANT STREET, LITTLETON, NEW HAMPSHIRE 03561  
 (603)444-6768 - 1(800)322-4540 - FAX (603)444-1366 - WWW.CAI-INFO.COM

AREA SURVEYED . . . . . Ac  
 AREA CALCULATED . . . . . Ac  
 RECORD DIMENSION . . . . . 100'  
 SCALED DIMENSION . . . . . 100'S  
 MATCH LINE . . . . . M.L.

**LEGEND**

EXEMPT PROPERTY . . . . . (E)  
 SUBDIVISION LOT NO. . . . . (L)  
 BUILDING . . . . . [Symbol]  
 RIGHT OF WAY/ACCESS . . . . . [Symbol]  
 COMMON OWNERSHIP . . . . . [Symbol]  
 WETLANDS . . . . . [Symbol]

SCALE 1" = 200'

FEET 0 100 200 400 600

METERS 0 50 100 150

REVISED TO :

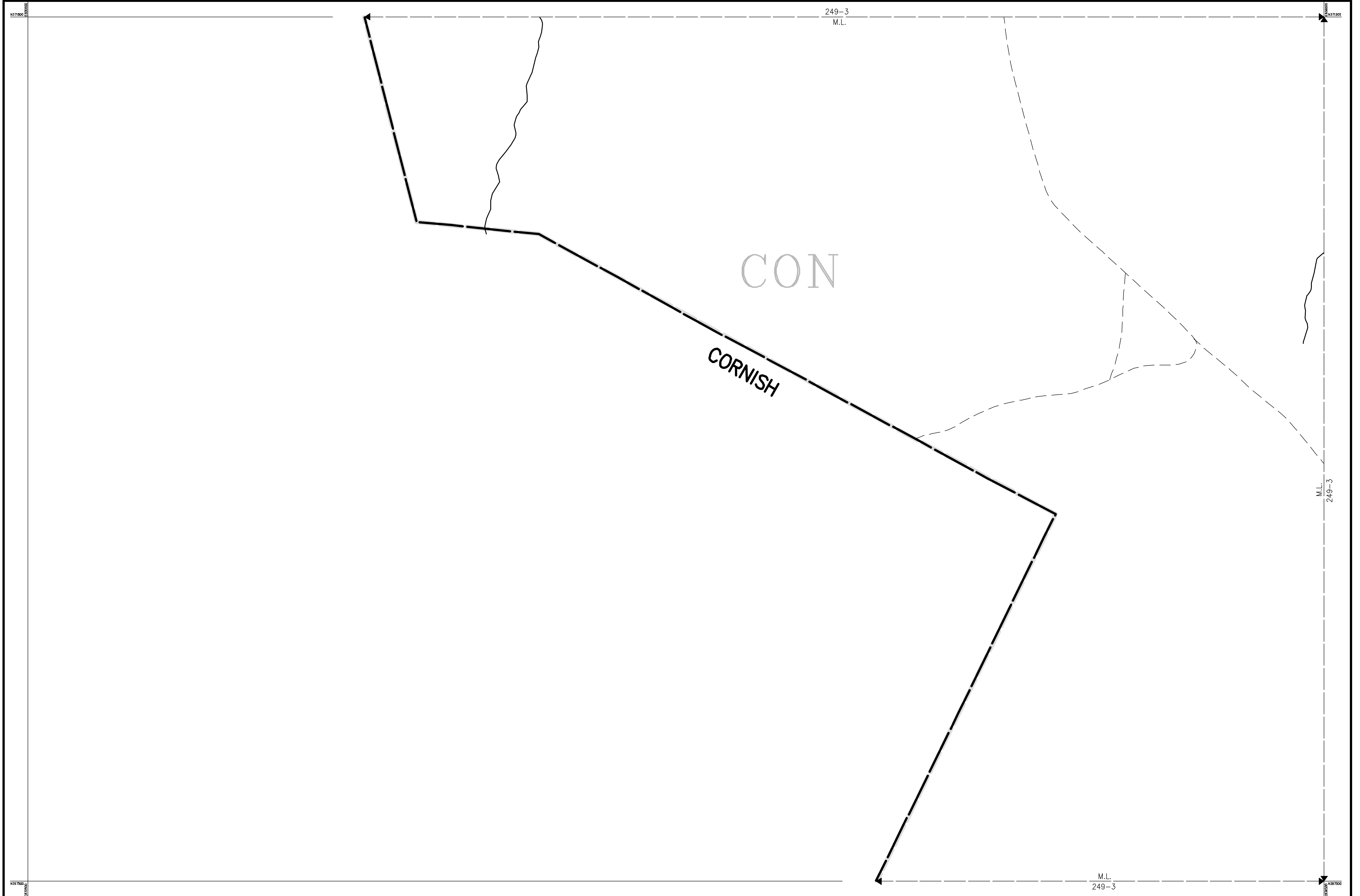
PROPERTY MAPS  
**PLAINFIELD**  
 NEW HAMPSHIRE

**INDEX DIAGRAM**

265	266	267
270	268	
275	276	

North Arrow

MAP NO.  
**269**



THIS MAP IS FOR ASSESSMENT PURPOSES. IT IS NOT VALID FOR LEGAL DESCRIPTION OR CONVEYANCE.

THE HORIZONTAL DATUM IS THE NEW HAMPSHIRE STATE PLANE COORDINATE SYSTEM, NAD 83.

PHOTOGRAPHY DATE: APRIL 25, 2003

COMPLETION DATE: NOVEMBER 30, 2004

PRODUCED IN 2004 BY  
**CARTOGRAPHIC ASSOC. INC.**  
 PROFESSIONAL GIS CONSULTANTS  
 MUNICIPAL MAPPING - GIS - PUBLIC WORKS INFORMATION MANAGEMENT  
 11 PLEASANT STREET, LITTLETON, NEW HAMPSHIRE 03561  
 (603)444-6768 - 1(800)322-4540 - FAX (603)444-1366 - WWW.CAI-INFO.COM

AREA SURVEYED . . . . . Ac  
 AREA CALCULATED . . . . . Ac  
 RECORD DIMENSION . . . . . 100'  
 SCALED DIMENSION . . . . . 100'S  
 MATCH LINE . . . . . M.L.  
 WATER . . . . . W

**LEGEND**

EXEMPT PROPERTY . . . . . (E)  
 SUBDIVISION LOT NO. . . . . (L)  
 BUILDING . . . . . B  
 RIGHT OF WAY/ACCESS . . . . . RW  
 COMMON OWNERSHIP . . . . . CO  
 WETLANDS . . . . . W

SCALE 1" = 200'

FEET 100 0 200 400 600

METERS 50 0 100 150

REVISED TO :

PROPERTY MAPS  
**PLAINFIELD**  
 NEW HAMPSHIRE

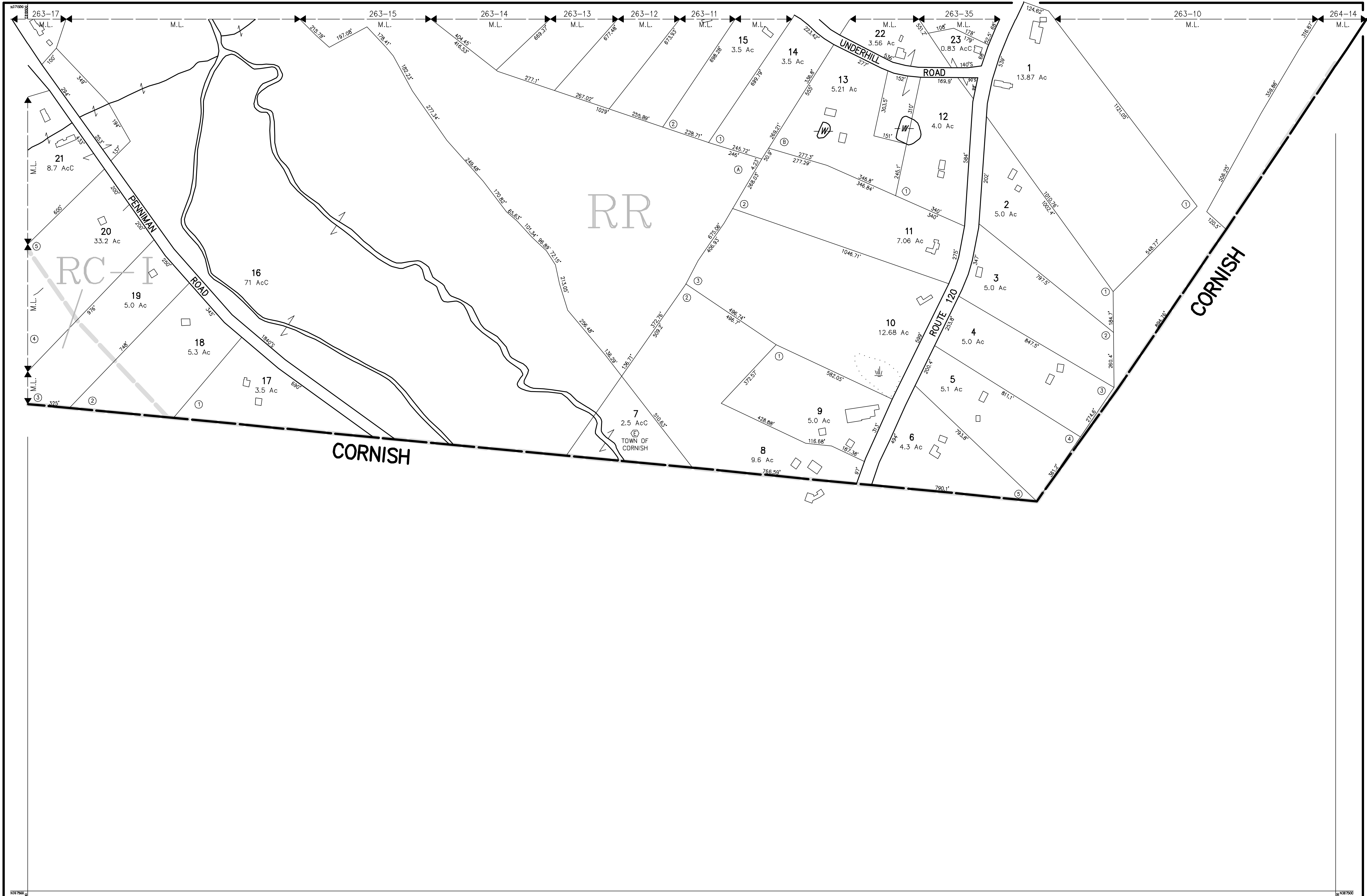
**INDEX DIAGRAM**

264	265	266
275	269	276

GN  
 N  
 S

MAP NO.  
**270**





THIS MAP IS FOR ASSESSMENT PURPOSES. IT IS NOT VALID FOR LEGAL DESCRIPTION OR CONVEYANCE.

THE HORIZONTAL DATUM IS THE NEW HAMPSHIRE STATE PLANE COORDINATE SYSTEM, NAD 83.

PHOTOGRAPHY DATE: APRIL 25, 2003

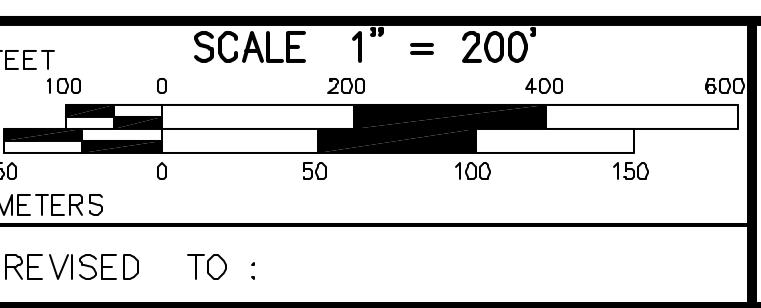
COMPLETION DATE: NOVEMBER 30, 2004

PRODUCED IN 2004 BY  
**CARTOGRAPHIC ASSOC. INC.**  
 PROFESSIONAL GIS CONSULTANTS  
 MUNICIPAL MAPPING - GIS - PUBLIC WORKS INFORMATION MANAGEMENT  
 11 PLEASANT STREET, LITTLETON, NEW HAMPSHIRE 03561  
 (603)444-6768 - 1(800)322-4540 - FAX (603)444-1366 - WWW.CAI-INFO.COM

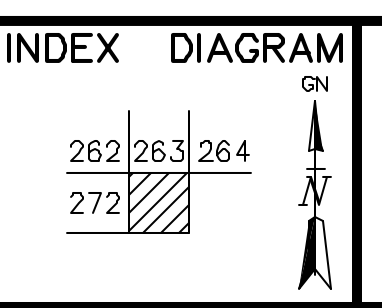
AREA SURVEYED . . . . . Ac  
 AREA CALCULATED . . . . . AcC  
 RECORD DIMENSION . . . . . 100'  
 SCALED DIMENSION . . . . . 100'S  
 MATCH LINE . . . . . M.L.

**LEGEND**

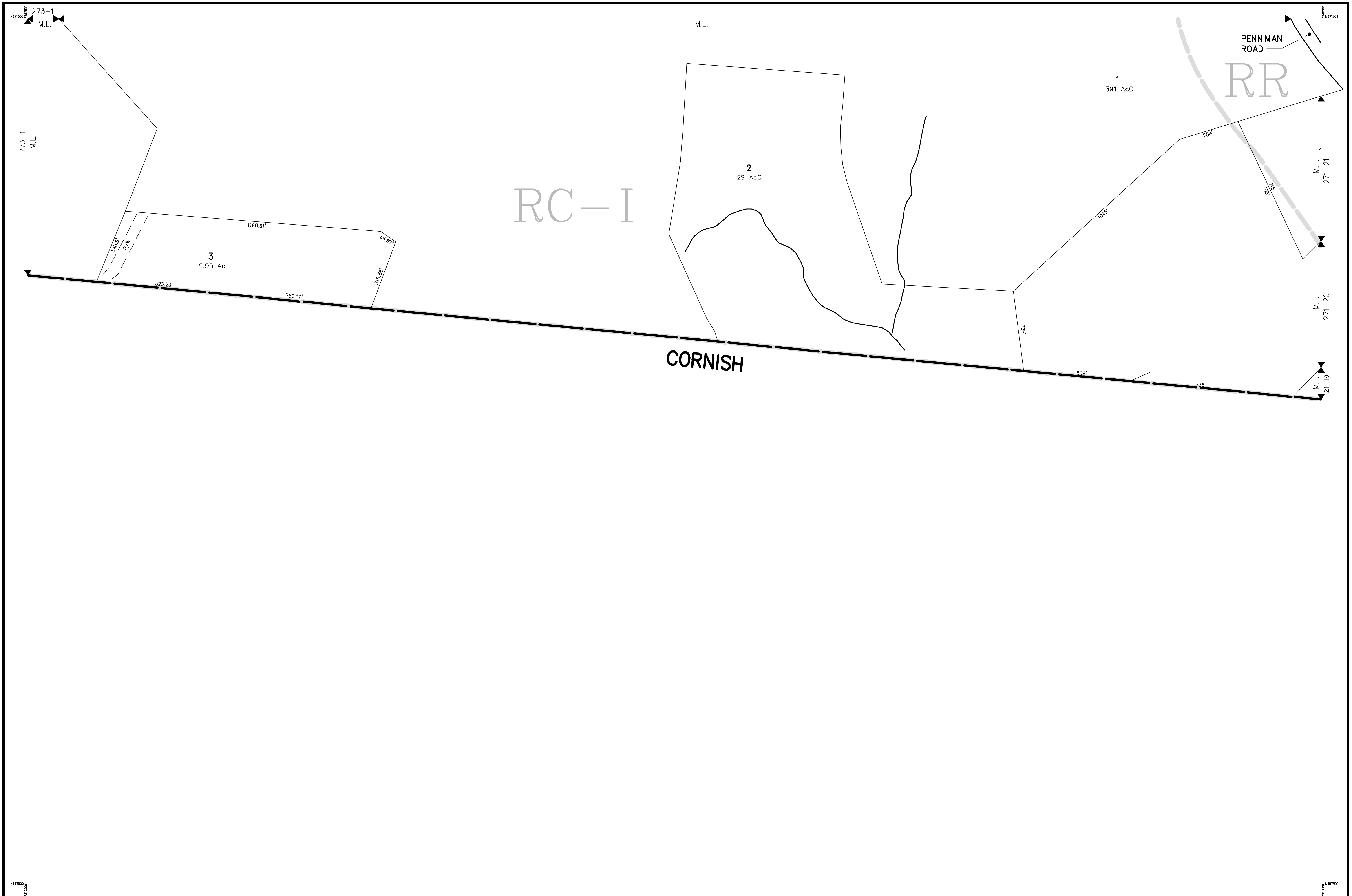
EXEMPT PROPERTY . . . . . (E)  
 SUBDIVISION LOT NO. . . . . (2)  
 BUILDING . . . . . [Symbol]  
 RIGHT OF WAY/ACCESS . . . . . [Symbol]  
 COMMON OWNERSHIP . . . . . [Symbol]  
 WETLANDS . . . . . [Symbol]



PROPERTY MAPS  
**PLAINFIELD**  
 NEW HAMPSHIRE



MAP NO.  
**271**



THIS MAP IS FOR ASSESSMENT PURPOSES. IT IS NOT VALID FOR LEGAL DESCRIPTION OR CONVEYANCE.

THE HORIZONTAL DATUM IS THE NEW HAMPSHIRE STATE PLANE COORDINATE SYSTEM, NAD 83.

PHOTOGRAPHY DATE: APRIL 25, 2003

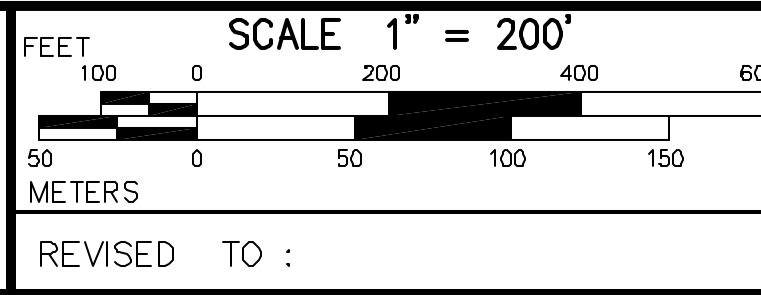
COMPLETION DATE: NOVEMBER 30, 2004

PRODUCED IN 2004 BY  
**CARTOGRAPHIC ASSOC. INC.**  
 PROFESSIONAL GIS CONSULTANTS  
 MUNICIPAL MAPPING - GIS - PUBLIC WORKS INFORMATION MANAGEMENT  
 11 PLEASANT STREET, LITTLETON, NEW HAMPSHIRE 03561  
 (603)444-6768 - 1(800)322-4540 - FAX (603)444-1366 - WWW.CAI-INFO.COM

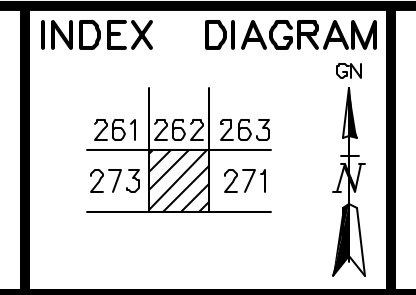
AREA SURVEYED . . . . . Ac  
 AREA CALCULATED . . . . . AcC  
 RECORD DIMENSION . . . . . 100'  
 SCALED DIMENSION . . . . . 100'S  
 MATCH LINE . . . . . M.L.  
 WATER . . . . . W

**LEGEND**

EXEMPT PROPERTY . . . . . (E)  
 SUBDIVISION LOT NO. . . . . (L)  
 BUILDING . . . . . (B)  
 RIGHT OF WAY/ACCESS . . . . . R/W  
 COMMON OWNERSHIP . . . . . (C)  
 WETLANDS . . . . . (W)



PROPERTY MAPS  
**PLAINFIELD**  
 NEW HAMPSHIRE



MAP NO.  
**272**



THIS MAP IS FOR ASSESSMENT PURPOSES. IT IS NOT VALID FOR LEGAL DESCRIPTION OR CONVEYANCE.

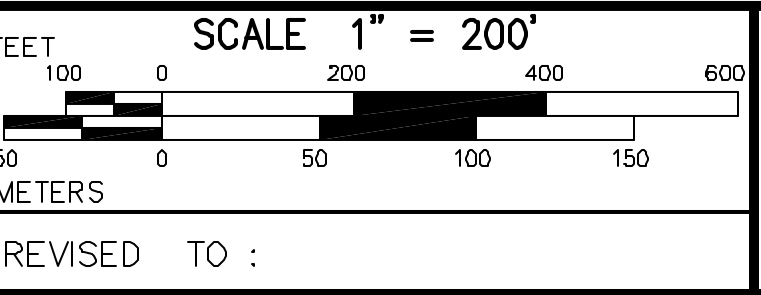
THE HORIZONTAL DATUM IS THE NEW HAMPSHIRE STATE PLANE COORDINATE SYSTEM, NAD 83.

PHOTOGRAPHY DATE: APRIL 25, 2003

COMPLETION DATE: NOVEMBER 30, 2004

PRODUCED IN 2004 BY  
**CARTOGRAPHIC ASSOC. INC.**  
 PROFESSIONAL GIS CONSULTANTS  
 MUNICIPAL MAPPING - GIS - PUBLIC WORKS INFORMATION MANAGEMENT  
 11 PLEASANT STREET, LITTLETON, NEW HAMPSHIRE 03561  
 (603)444-6768 - 1(800)322-4540 - FAX (603)444-1366 - WWW.CAI-INFO.COM

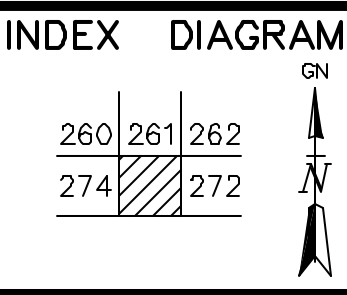
LEGEND	
AREA SURVEYED . . . . .	Ac
AREA CALCULATED . . . . .	AcC
RECORD DIMENSION . . . . .	.100'
SCALED DIMENSION . . . . .	.100'S
MATCH LINE . . . . .	M.L.
WATER . . . . .	-W-
EXEMPT PROPERTY . . . . .	Ⓢ
SUBMISSION LOT NO. . . . .	Ⓣ
BUILDING . . . . .	▭
RIGHT OF WAY/ACCESS . . . . .	— 8' —
COMMON OWNERSHIP . . . . .	↔
WETLANDS . . . . .	W



PROPERTY MAPS

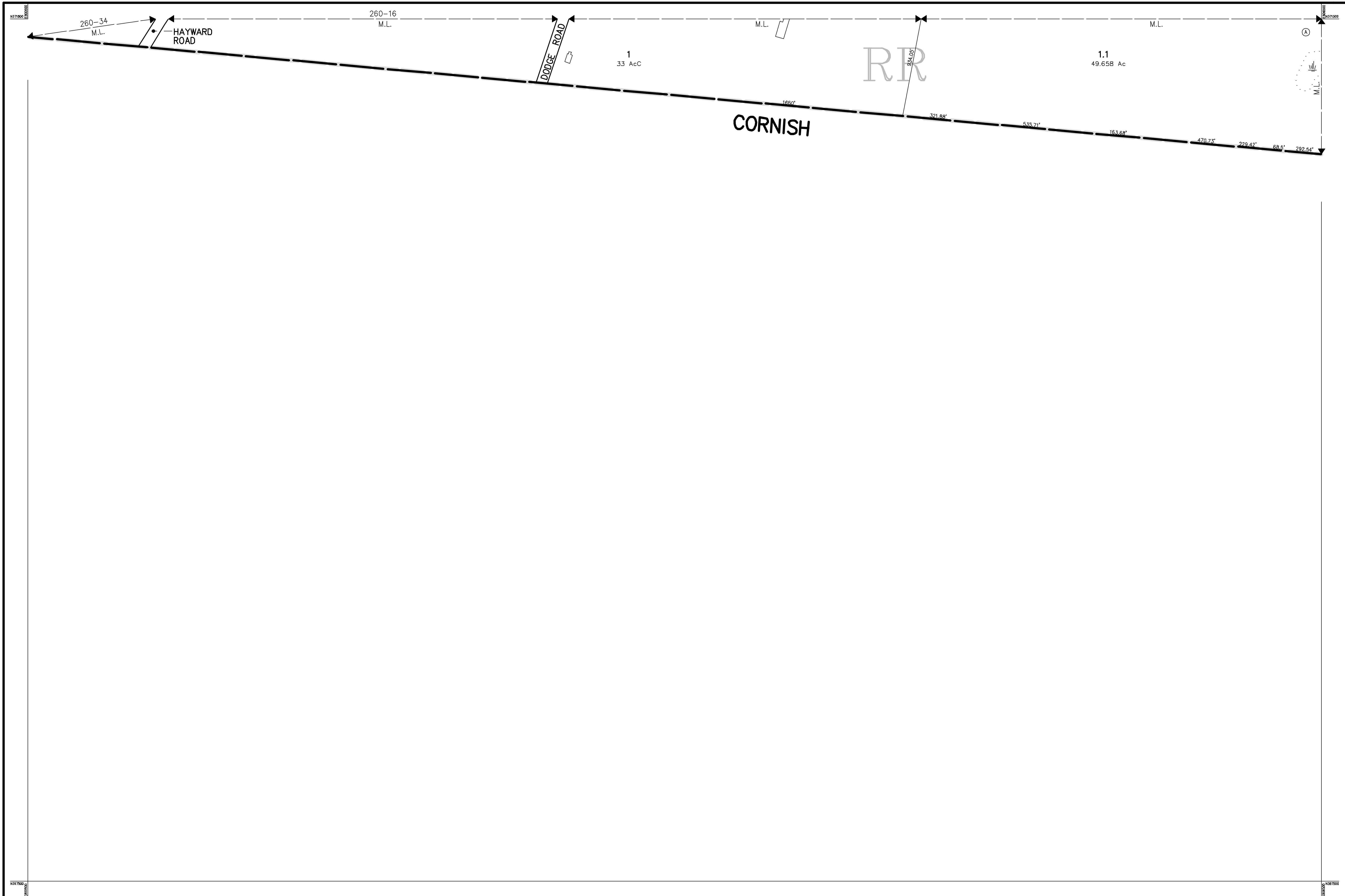
# PLAINFIELD

NEW HAMPSHIRE



MAP NO.

# 273



THIS MAP IS FOR ASSESSMENT PURPOSES. IT IS NOT VALID FOR LEGAL DESCRIPTION OR CONVEYANCE.

THE HORIZONTAL DATUM IS THE NEW HAMPSHIRE STATE PLANE COORDINATE SYSTEM, NAD 83.

PHOTOGRAPHY DATE: APRIL 25, 2003

COMPLETION DATE: NOVEMBER 30, 2004

PRODUCED IN 2004 BY  
**CARTOGRAPHIC ASSOC. INC.**  
 PROFESSIONAL GIS CONSULTANTS  
 MUNICIPAL MAPPING - GIS - PUBLIC WORKS INFORMATION MANAGEMENT  
 11 PLEASANT STREET, LITTLETON, NEW HAMPSHIRE 03561  
 (603)444-6768 - 1(800)322-4540 - FAX (603)444-1366 - WWW.CAI-INFO.COM

AREA SURVEYED . . . . . Ac  
 AREA CALCULATED . . . . . AcC  
 RECORD DIMENSION . . . . . 100'  
 SCALED DIMENSION . . . . . 100'S  
 MATCH LINE . . . . . M.L.  
 WATER . . . . . W

LEGEND

EXEMPT PROPERTY . . . . . (E)  
 SUBMISSION LOT NO. . . . . (L)  
 BUILDING . . . . . [Symbol]  
 RIGHT OF WAY/ACCESS . . . . . [Symbol]  
 COMMON OWNERSHIP . . . . . [Symbol]  
 WETLANDS . . . . . [Symbol]

SCALE 1" = 200'

FEET 100 0 200 400 600

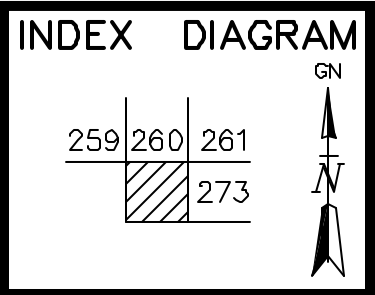
METERS 50 0 50 100 150

REVISED TO :

PROPERTY MAPS

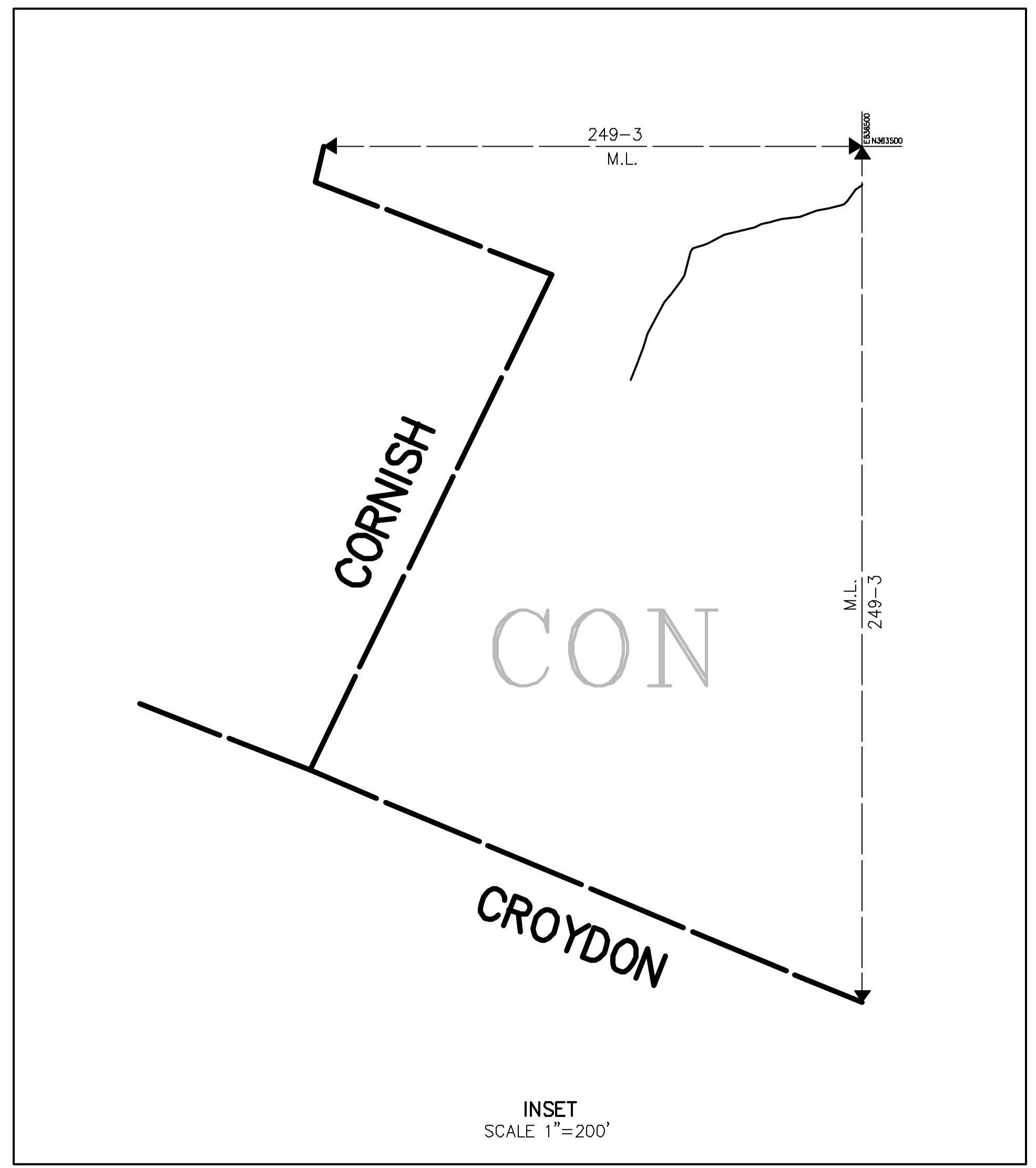
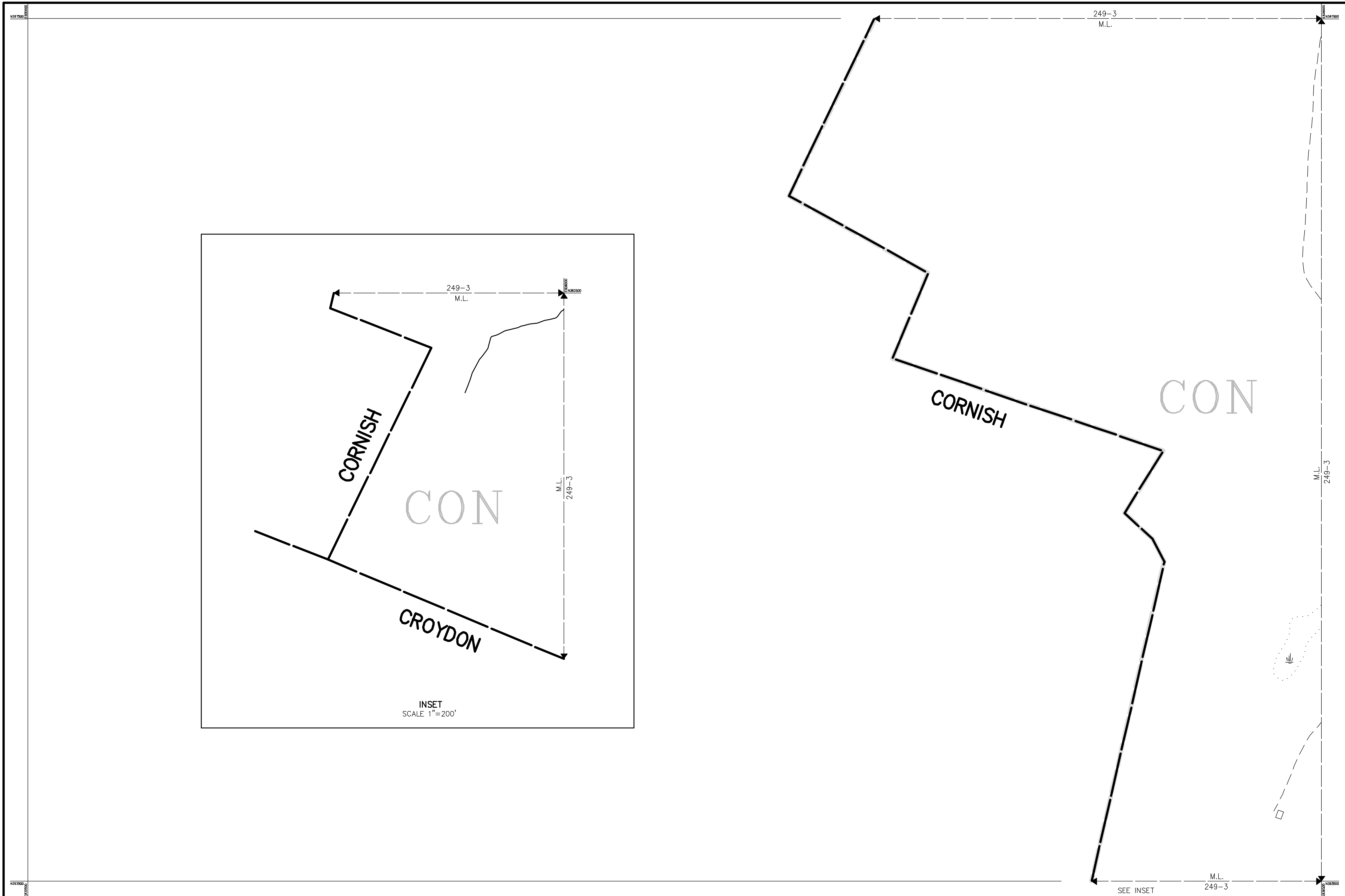
**PLAINFIELD**

NEW HAMPSHIRE



MAP NO.

**274**



THIS MAP IS FOR ASSESSMENT PURPOSES. IT IS NOT VALID FOR LEGAL DESCRIPTION OR CONVEYANCE.  
 THE HORIZONTAL DATUM IS THE NEW HAMPSHIRE STATE PLANE COORDINATE SYSTEM, NAD 83.  
 PHOTOGRAPHY DATE: APRIL 25, 2003  
 COMPLETION DATE: NOVEMBER 30, 2004

PRODUCED IN 2004 BY  
**CARTOGRAPHIC ASSOC. INC.**  
 PROFESSIONAL GIS CONSULTANTS  
 MUNICIPAL MAPPING - GIS - PUBLIC WORKS INFORMATION MANAGEMENT  
 11 PLEASANT STREET, LITTLETON, NEW HAMPSHIRE 03561  
 (603)444-6768 - 1(800)322-4540 - FAX (603)444-1366 - WWW.CAI-INFO.COM

AREA SURVEYED . . . . .	Ac
AREA CALCULATED . . . . .	Ac
RECORD DIMENSION . . . . .	100'
SCALED DIMENSION . . . . .	100'S
MATCH LINE . . . . .	M.L.
WATER . . . . .	W

EXEMPT PROPERTY . . . . .	Ⓢ
SUBDIVISION LOT NO. . . . .	Ⓣ
BUILDING . . . . .	▭
RIGHT OF WAY/ACCESS . . . . .	— R/W —
COMMON OWNERSHIP . . . . .	— C/O —
WETLANDS . . . . .	W

SCALE 1" = 200'

FEET 0 100 200 400 600

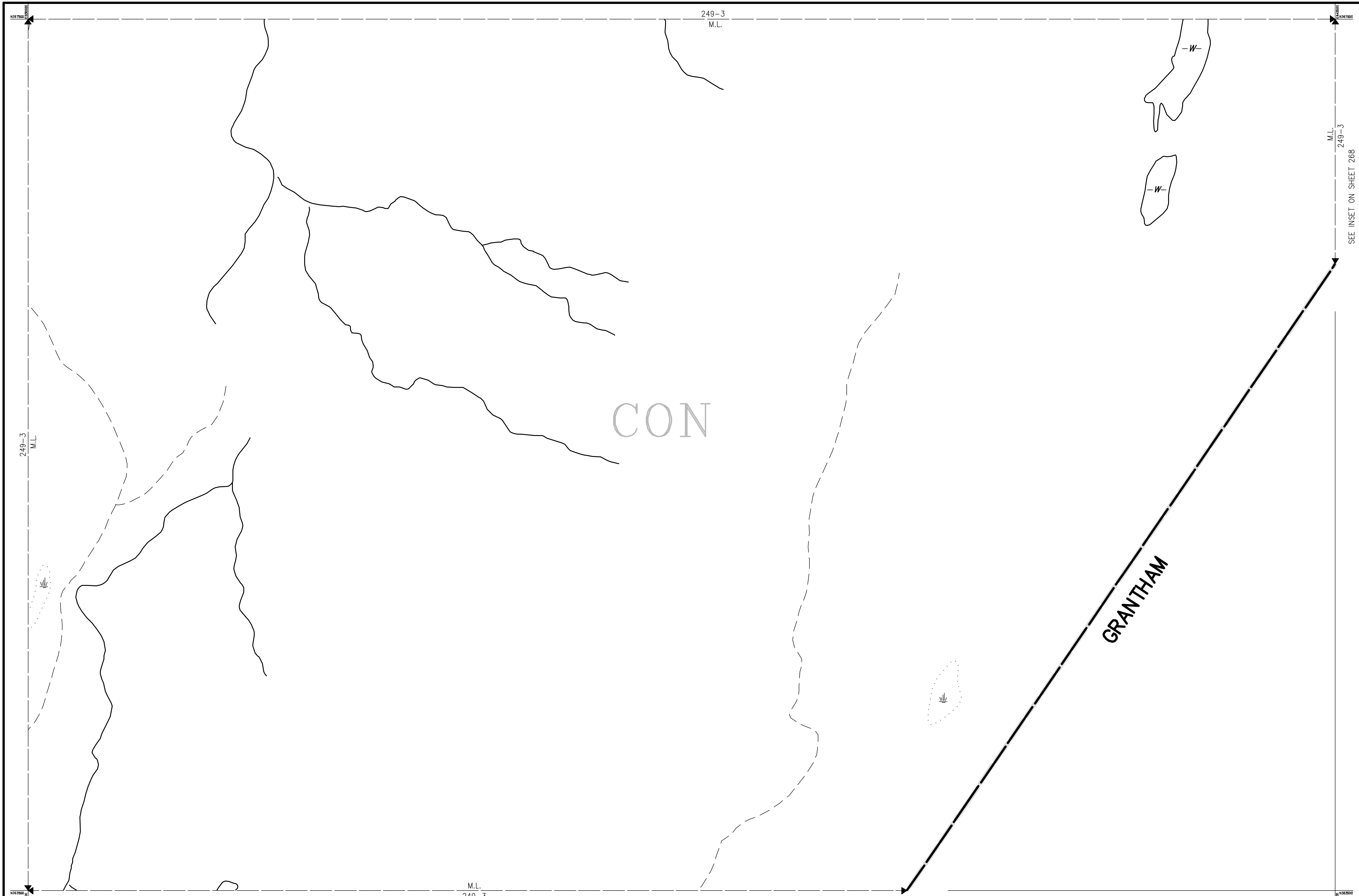
METERS 0 50 100 150

REVISED TO :

PROPERTY MAPS  
**PLAINFIELD**  
 NEW HAMPSHIRE

INDEX	DIAGRAM
270	269
276	277
275	

MAP NO.  
**275**



THIS MAP IS FOR ASSESSMENT PURPOSES. IT IS NOT VALID FOR LEGAL DESCRIPTION OR CONVEYANCE.

THE HORIZONTAL DATUM IS THE NEW HAMPSHIRE STATE PLANE COORDINATE SYSTEM, NAD 83.

PHOTOGRAPHY DATE: APRIL 25, 2003

COMPLETION DATE: NOVEMBER 30, 2004

PRODUCED IN 2004 BY  
**CARTOGRAPHIC ASSOC. INC.**  
 PROFESSIONAL GIS CONSULTANTS  
 MUNICIPAL MAPPING - GIS - PUBLIC WORKS INFORMATION MANAGEMENT  
 11 PLEASANT STREET, LITTLETON, NEW HAMPSHIRE 03561  
 (603)444-6768 - 1(800)322-4540 - FAX (603)444-1366 - WWW.CAI-INFO.COM

AREA SURVEYED . . . . . Ac  
 AREA CALCULATED . . . . . Ac  
 RECORD DIMENSION . . . . . 100'  
 SCALED DIMENSION . . . . . 100'S  
 MATCH LINE . . . . . M.L.

**LEGEND**

EXEMPT PROPERTY . . . . . (E)  
 SUBDIVISION LOT NO. . . . . (L)  
 BUILDING . . . . . [Symbol]  
 RIGHT OF WAY/ACCESS . . . . . [Symbol]  
 COMMON OWNERSHIP . . . . . [Symbol]  
 WETLANDS . . . . . [Symbol]

SCALE 1" = 200'

FEET 100 0 200 400 600

METERS 50 0 100 150

REVISED TO :

PROPERTY MAPS

**PLAINFIELD**

NEW HAMPSHIRE

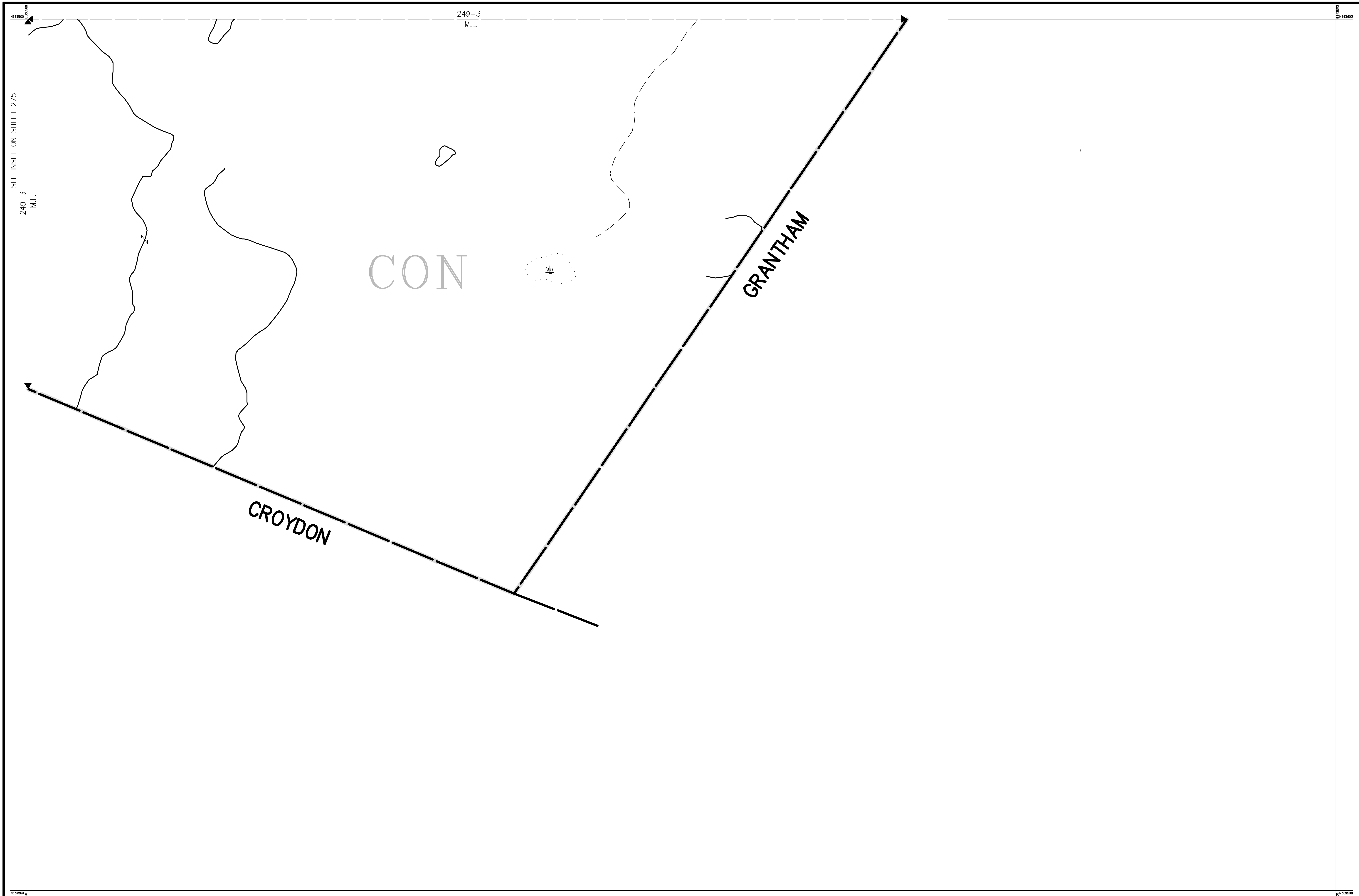
INDEX DIAGRAM

270	269	268
275	276	277

MAP NO.

**276**

M.L. 249-3  
 SEE INSET ON SHEET 268



THIS MAP IS FOR ASSESSMENT PURPOSES. IT IS NOT VALID FOR LEGAL DESCRIPTION OR CONVEYANCE.  
 THE HORIZONTAL DATUM IS THE NEW HAMPSHIRE STATE PLANE COORDINATE SYSTEM, NAD 83.  
 PHOTOGRAPHY DATE: APRIL 25, 2003  
 COMPLETION DATE: NOVEMBER 30, 2004

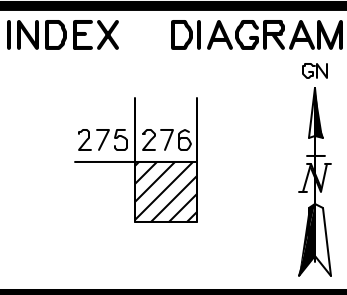
PRODUCED IN 2004 BY  
**CARTOGRAPHIC ASSOC. INC.**  
 PROFESSIONAL GIS CONSULTANTS  
 MUNICIPAL MAPPING - GIS - PUBLIC WORKS INFORMATION MANAGEMENT  
 11 PLEASANT STREET, LITTLETON, NEW HAMPSHIRE 03561  
 (603)444-6768 - 1(800)322-4540 - FAX (603)444-1366 - WWW.CAI-INFO.COM

AREA SURVEYED . . . . . Ac  
 AREA CALCULATED . . . . . Ac  
 RECORD DIMENSION . . . . . 100'  
 SCALED DIMENSION . . . . . 100'S  
 MATCH LINE . . . . . M.L.  
 WATER . . . . . W

**LEGEND**  
 EXEMPT PROPERTY . . . . . (E)  
 SUBDIVISION LOT NO. . . . . (L)  
 BUILDING . . . . . [Symbol]  
 RIGHT OF WAY/ACCESS . . . . . [Symbol]  
 COMMON OWNERSHIP . . . . . [Symbol]  
 WETLANDS . . . . . [Symbol]

SCALE 1" = 200'  
 FEET 0 100 200 400 600  
 METERS 0 50 100 150  
 REVISED TO :

PROPERTY MAPS  
**PLAINFIELD**  
 NEW HAMPSHIRE



MAP NO.  
**277**